



Comhairle Cathrach Chorcaí

Cork City Council

Section 9 of the Road Traffic Act, 2004

NOTICE OF MAKING OF BYE LAWS CORK CITY ROAD TRAFFIC (SPECIAL SPEED LIMIT) BYE-LAWS, 2018

NOTICE is hereby given that Cork City Council, at its meeting on the 14th day of January 2019, made the above mentioned Bye-Laws specifying a special speed for mechanically propelled vehicles, in respect of such public roads or parts of such public roads, situated in the City of Cork, as are specified in the Schedule thereto.

The Bye Laws will come into force on the 11th day of March 2019.

A copy of the Bye- Laws is available for inspection and may be obtained free of charge from 9.00am to 5.00pm, Monday to Friday at the Reception Desk of Cork City Council at City Hall, Cork.

Dated this 08th day of February 2019.

Signed: ANN DOHERTY, CHIEF EXECUTIVE, CORK CITY COUNCIL, CITY HALL,

CORK



Cork City Council
Comhairle Cathrach Chorcaí

Cork City Road Traffic (Special Speed Limits) Bye-Laws 2018

Cork City Road Traffic (Special Speed Limits) Bye-Laws 2018

Cork City Council in exercise of the powers conferred on it by Section 9 of the Road Traffic Act 2004 (No. 44 of 2004) and all other powers it enabling, having notified and thereafter considered any written representations of the Garda Commissioner and with the written consent of Transport Infrastructure Ireland hereby make the following Bye-Laws in respect of such public roads or parts of such public roads as are specified in the Schedules hereto which are situated within the City of Cork being the Administrative Area of Cork City Council.

The maps annexed to these bye laws are for illustration purposes only and in the event of a conflict between the maps and the text of the Schedule hereto, the text of the Schedule shall take precedence.

1. These Bye-Laws may be cited as the Cork City Road Traffic (Special Speed Limits) Bye-Laws, 2018.
2. These Bye-Laws shall come into operation on the 11th day of March 2019.
3. In these Bye-Laws:

“distance” means distance measured along the centre line of the road;

“mechanically propelled vehicle” means as specified in Section 3(1) of the *Road Traffic Act, 1961*.

‘road’ means a public road as specified in Section 2(1) of the *Roads Act, 1993*;

“Administrative Area” means as specified in Section 25(4) (a) and Part 1 of Schedule 1 of the *Local Government Act 2014*;

“Garda Commissioner” means as specified in Section 83(1) of the *Road Traffic Act 2010*;

“Road Traffic Act 2004” means the *Road Traffic Act 2004* and all amendments thereto and the Regulations made thereunder;

‘road segment’ means the road segment identified by Cork City Council in the Road Schedule of the Road maps developed using Maproad Software in accordance with the *Roads Act, 1993*, Part II Paragraph 10(5);

‘road schedule’ means the Road Schedule developed by Cork City Council using Maproad Software in accordance with the *Roads Act, 1993*, Part II Paragraph 10(5).

4. (1) **30 kilometres per hour** shall be the special speed limit for mechanically propelled vehicles on roads specified in the **First Schedule** to these Bye-Laws.

(2) **60 kilometres per hour** shall be the special speed limit for mechanically propelled vehicles on roads specified in the **Second Schedule** to these Bye-Laws.

(3) **80 kilometres per hour** shall be the special speed limit for mechanically propelled vehicles on roads specified in the **Third Schedule** to these Bye-Laws.

(4) **100 kilometres per hour** shall be the special speed limit for mechanically propelled vehicles on roads specified in the **Fourth Schedule** to these Bye-Laws.

5. Sections 13, 14, 15, 16, 17, 18, 19, 20, 21, 22, 23, 24, 25, 26, 27, 28 & 34 of the first schedule, section 4 of the third schedule, sections 3, 6, 7 & 8 of the fourth schedule and sections 1, 3, 4, 7, 9, 11, 12 & 13 of the fifth schedule of the Cork City Road Traffic (Special Speed Limit) Bye-Laws 2017 are hereby revoked insofar as they affect the roads specified in the First, Second, Third and Fourth Schedules hereto but shall remain in full force in relation to all other roads referred to therein.

FIRST SCHEDULE

(30 km/h Special Speed Limits)

Proposed 30kph Special Speed Limits 2018		
Location		Description
Loreto Park, Ashdale Park, Rosepark.	1	All Segments of Loreto Park (L50174) from its junction with Cross Douglas Road (L5017) to its junction with Ashdale Park (L50175).
	2	All Segments of Loreto Park (L50176) from its junction with Loreto Park (L50174) to its junction with South Douglas Road.
	3	Ashdale Park (L50175) from its Junction with Loreto Park (L50174) to its Junction with the South Douglas Road (R851).
	4	Rosepark (L50764) from its Junction with Loreto Park (L50174) to its end (Cul de Sac).
Gate Lodge	5	All segments of Gate Lodge (L99166) from its junction with Castle Road (L1111) to its end (Cul de Sac).
Cherry Lawn, Berlingford Drive, Clontarf Estate	6	All segments of Cherry Lawn (L99092) to its End (Cul de Sac).
	7	All segments of Berlingford Drive (L98536) from its Junction with Church Road (R853) to its junction with Cherry Lawn (L99092).
	8	All segments of Clontarf Estate (L50062) from its junction with Skehard Road (R852) to its end (Cul de Sac).
Silverdale, Ashleigh	9	Silverdale Road (L51083) from its Junction with Churchyard Lane (R852) to its junction with Silverdale Drive (L99369).
	10	Silverdale Drive (L99369) from its junction with Skehard Road (R852) to its junction with Silverdale Avenue (L50048).
	11	All segments of Silverdale Avenue (L50048) from a point 51m East of its junction with Silverdale Drive (L99369) to its end (Cul de Sac).
	12	All segments of Silverdale Grove from its junction with Silverdale Road (L51083) to its end (Cul de Sac).
	13	Silverdale Walk (L99370) from its junction with Silverdale Road (L51083) to its Junction with Silverdale Avenue (L50048).
	14	Ashleigh Drive (L50046) from its junction with Ashleigh Gardens and its Junction with Firmount Avenue (L50041).
	15	Ashleigh Gardens (L50047) from a point, 51m East of the junction of Silverdale Avenue (L50048) and Silverdale Drive (L99369), to its junction with Ashleigh Rise (L99024).
	16	Ashleigh Rise (L99024) from its junction with Skehard Road (R852) to its junction with Ashleigh Drive (L50046).
Douglas Hall lawn	17	Douglas Hall Lawn (L98534) from its Junction at the Well Road Roundabout (R853) to its end (Cul de Sac).
Eglantine Park	18	All segments of Eglantine Park (L5283) from its junction with the Douglas Road (R610) to its junction with Browningstown Park (L5015).

Browningstown Park	19	All segments of Browningstown Park (L5015) from its junction with Eglantine Park to its junction with South Lodge (L5245) and Hettyfield Park (L51057).
Browningstown Park East	20	All segments of Browningstown Park East (L5015) from its junction with Hettyfield Park (L51057) to its junction with South Lodge (L5245).
Hettyfield	21	All segments of Hettyfield (L51056) from its junction with Hettyfield Park (L51057) to its junction with the Well Road (R853).
Hettyfield Park	22	All segments of Hettyfield Park (L51057) from its junction with Browningstown Park (L5015) to its Junction with South Lodge (L5245).
South Lodge	23	All segments of South Lodge (L5245) from its junction with Browningstown Park (L5015) to its Junction with Lake Lawn (L50154).
South Lodge Grove	24	All segments of South Lodge Grove (L50159) from its junction with South Lodge (L5245) to its end (Cul de Sac).
Lake Lawn	25	All segments of Lake Lawn (L50154) from its junction with South Lodge (L5245) to its junction with the Well Road (R853).
Ardmahon Estate	26	All segments of Ardmahon Estate (L5118 & L50152) from its junction with Churchyard Lane (L99547) to its junction with the Well Road (R853).
Churchyard Lane	27	All segments of Churchyard Lane (L99547) from its junction with the Boreenmanna Road (R852) to its junction with the Well Road (R853).
Glencurrig	28	All segments of Glencurrig (L50182) from its junction with South Douglas Road (R851) to its junction with Mount Vernon Crescent (L99486)
Ashdene	29	All segments of Ashdene (L50185) from its junction with Glencurrig (L50182) to its end (cul de sac).
Alderwood	30	All segments of Alderwood (L99488) from its junction with Glencurrig (L50182) to its end (cul de sac).
Spring Road	31	All segments of Spring Road (L99377) from its junction with Glencurrig (L50182) to its junction with Moss Lane (L99276).
The Mews	32	All segments of The Mews (L99377) from its junction with Spring Road (L99377) to its end (Cul de Sac).
Moss Lane	33	All segments of Moss Lane (L99276) from its junction with Spring Road to its ends (Cul de Sac's).
Spring Lane	34	All segments of Spring Lane (L99276) from its junction with Moss Lane (L99276) to its end (Cul de Sac).
Green View	35	All segments of Green View (L99183) from its junction with Moss Lane (L99276) to its end (Cul de Sac).
Ivy Crescent	36	All segments of Ivy Crescent (L99207) from its junction with Spring Road (L99377) to its end (Cul de Sac).
Mount Vernon Crescent	37	All segments of Mount Vernon Crescent (L99486) from its junction with Glencurrig (L50182) to its end (Cul de Sac).
Glencurrig Estate	38	All segments of Glencurrig Estate (L50183) from its junction with Glencurrig (L50182) to its end (Cul de Sac).
Bishopscourt / Firgrove	39	All segments of Westgate Road (L5087, L50871) from its junction with Curraheen Road (L1016) to its junction with Ballinaspig Lawn (L50875).
	40	All segments of Westgate Park (L50872) from its junction with Westgate Road (L5087) to its End. (Cul de Sac)

	41	All segments of Kenley Crescent (L50876) from its junction with Ballinaspig Lawn (L50875) to its End (Cul de Sac).
	42	All Segments of Ballinaspig Lawn (L50875) from its junction with Kenley Crescent (L50876) to Its Junction with Firgrove Lawn (L5099).
	43	All segments of Firgrove Park (L50991) From its junction with Ballinaspig Lawn (L50875) to its junction with Firgrove Lawn (L5099).
	44	All Segments of Firgrove Lawn (L5099) from its junction with Central Avenue (L5098, L50996) to its junction with Merlyn Lawn (L50995)
	45	All Segments of Bishopscourt Lawn (L5164) from its junction with Merlyn Lawn (L50995) to its junction with Wilton Avenue (L5066).
	46	All Segments of Wilton Avenue (L5066) from its junction with Bishopscourt Lawn (L5164) to its Junction with Bishopstown Road (R849).
	47	All segments of Firgrove Drive (L50873) from its junction with Westgate Road (L5087) to its junction with Firgrove Gardens (L50997)
	48	All segments of Firgrove Avenue (L50874) from its junction with Firgrove Drive (L50873) to its junction with Curraheen Road (L1016).
	49	All segments of Firgrove Crescent (L99160) from its junction with Firgrove Avenue (L50874) to its junction with Firgrove Gardens (L50997).
	50	All segments of Firgrove Gardens (L50997) from its junction with Central Avenue (L5098) to its junction with Curraheen Road (L1016).
	51	All segments of Central Avenue (L5098, L50996) from its junction with Westgate Road (L5087) to its Junction with Merlyn Lawn (L50995)
	52	All segments of Merlyn Lawn (L50995) from its junction with Bishopscourt Lawn (L5164) to its junction with Bishopstown Road (R849).
	53	All segments Bishopscourt Road (L50992) from its junction with Bishopscourt Lawn (L5164) to its junction with Bishopstown Road (R849).
	54	All segments of Bishopscourt Avenue (L99050) from its junction with Merlyn Lawn (L50995) to its junction with Bishopscourt Road (L50992).
	55	All segments of Bishopscourt Hill (L50993) from its junction with Merlyn Lawn (L50995) to its junction with Bishopscourt Road (L50992).
Coolgarten Park	56	All segments of Coolgarten Park (L98492) from its junction with Magazine Road (R608) to its junction with Glasheen Road (R849)
Hollymount Estate	57	All segments of Hollymount Estate (L10211) from its junctions with Harbour View Road (L1021) to its end (Cul de Sac).
Hollywood Estate	58	All segments of Hollywood Estate (L10212) from its junction with Harbour View Road (L1021) to its end (Cul de Sac).
Farranferris Place	59	Farranferris Place (L50581) from its junction with Fairfield Avenue (L1023) to its junction with Pophams Road (L5058).
Killeens Place	60	All segments of Killeens Place (L50583) from its junction with Fairfield Avenue (L1023) to its junction with Pophams Road (L5058).
Kilnap Place	61	Kilnap Place (L50585) from its junction with Fairfield Avenue (L1023) to its junction with Pophams Road (L5058).

Kilbarry Place	62	Kilbarry Place (L50941) from its junction with Fairfield Avenue (L1023) to its junction with Pophams Road (L5058).
Saint Brendans Road	63	Saint Brendans Road (L50587) from its junction with Fairfield Avenue (L1023) to its junction with Pophams Road (L5058).
Saint Colemans Road	64	Saint Colemans Road (L50588) from its junction with Fairfield Avenue (L1023) to its junction with Pophams Road (L5058).
Saint Michaels Road	65	Saint Michaels Road (L50589) from its junction with Fairfield Avenue (L1023) to its junction with Pophams Road (L5058).
Fr Dominic Road	66	All segments of Fr. Dominic Road (L10102) from its junction with Pouladuff Road (L1013) to its junction with Killeenreendowney Avenue (L50773) and McDonagh Road (L50772).
Pearse Place	67	All segments of Pearse Place (L50777) from its junction with Pearse Road (L1010) to its junction with Fr Dominic Road (L10102).
Fr Dominic Place	68	All segments of Fr. Dominic Place (L99163) from its junction with Fr. Dominic Road (L10102) to its end (Cul de Sac).
Plunkett Road	69	All segments of Plunkett Road (L10139) from its junction with Fr. Dominic Road (L10102) to its Junction with Connolly Green (L99469) and McDonagh Road (L50772).
Connolly Green	70	All segments of Connolly Green (L99469) from its junction with Connolly Road (L1102) to its junctions with Plunkett Road (L10139) and McDonagh Road (L50772).
McDonagh Road	71	All segments of McDonagh Road (L50772) from its junction with Connolly Green (L99469) and Plunkett Road (L10139) to its Junction with Killeenreendowney Avenue (L50773)
Killeenreendowney Avenue	72	All Segments of Killeenreendowney Avenue (L50773) from its junction with Lower Friars Walk (L5077) to its junctions with Plunkett Road (L10139)
Sarahville Place	73	All segments of Sarahville Place (L50261) from its Junction with Pouladuff Road (L1013) to its junctions with Plunkett Road (L10139).
Fairhill Drive	74	All segments of Fairhill Drive (L50575) from its junction with UPPER FAIRHILL(L5057) to its Junction with Fairhill Drive (L1115).
Bridevally View	75	Segments of Bridevally View (50571-8, 50571-9 and 50571-10) from its junction with Upper Fairhill (Outside Nr. 54 Bridevally View) to its end (Cul de Sac).
Bridevally Park	76	All Segments of Bridevally Park (L50946) from its junctions with Fairfield Road (L5094) to its end (Cul de Sac).
Iona Green	77	All segments of Iona Green (L10308) from Its junction with Colmcille Avenue (L1030) to its end (Cul de Sac).
Oak Park	78	All segments of Oak Park (L96143) from its junction with the Ballyhooley Road (R614) to its end (Cul de Sac).
Corrib Lawn	79	All segments of Corrib Lawn (L51105) from its junction with the North Ring Road (R635) to its end (Cul de Sac).
Ballinderry Park	80	All segments of Ballinderry Park (L51106) from its junction with Corrib Lawn (L51105) to its end (Cul de Sac).

SECOND SCHEDULE
(60 km/h Special Speed Limits)


Location		Description
Carrigrohane Road (N22)	1	The Cork-Tralee Road (N22) from a point 965m west of its junction with Victoria Cross (R641) to its junction with Inchigaggin Lane (L-1068).

THIRD SCHEDULE
(80 km/h Special Speed Limits)

Location		Description
Cork-Limerick Road (N20)	1	The Cork-Limerick Road (N20) from a point 10m north-west of its junction with Parklands Drive (L-1114) to a point 370m West of its junction with Parklands Drive (L-1114)
N40 National Road Ramps in Cork	2	N40 mainline eastbound carriageway from a point 1278m east of the centre of Junction 10 (Mahon Interchange) overbridge to a point 1930m East of the centre of Junction 10 (Mahon Interchange) overbridge.
	3	N40 mainline westbound carriageway from a point 1930m East of the centre of Junction 10 (Mahon Interchange) overbridge to a point 1513m east of the centre of Junction 10 (Mahon Interchange) overbridge.
	4	Westbound connection road between Junction 6 (Kinsale Road Interchange) and Junction 5 (Togher) from a point 567m West of the Junction of the Westbound Slip road and the Circulatory carriageway of Junction 6 to a point 907 metres west of the of the Junction of the Westbound Slip road and the Circulatory carriageway of the Kinsale road Interchange.

FOURTH SCHEDULE
(100 km/h Special Speed Limits)

Location		Description
Tivoli Dual Carriageway (N8)	1	The Tivoli Dual Carriageway (N8) from a point 86m west of the junction of Burke's Hill (L-99480) and the Tivoli Dual Carriageway (N8) to the junction of Burke's Hill (L-99480) and the Tivoli Dual Carriageway (N8).
N40 Mainline (N40)	2	All sections of the N40 mainline eastbound carriageway from a point 354m east of the centre of Junction 2 (Curraheen Interchange) to a point 1278m east of the centre of Junction 10 (Mahon Interchange) overbridge.
	3	All sections of the N40 mainline westbound carriageway, from a point 1513m east of the centre of Junction 10 (Mahon Interchange) overbridge to a point 354m east of centre of the Junction 2 (Curraheen Interchange) overbridge.
National Road Ramps in Cork (N40)	4	N40 eastbound on-ramp at Junction 4 (Sarsfield Road Interchange) from a point 340m East of its intersection with the circulatory carriageway of the Sarsfield Road Interchange to its intersection with the N40 mainline.
	5	N40 eastbound parallel road between Junction 5 (Togher) and Junction 6 (Kinsale Road Roundabout) from a point 29m east from the intersection of the eastbound parallel road with the junction for the Pouladuff Road (L-1013) at Junction 5 to a point 507m East of the intersection of the eastbound parallel road with the junction for the Pouladuff Road (L-1013) at Junction 5.
	6	N40 eastbound off-ramp at Junction 6 (Kinsale Road Interchange) from its intersection with the N40 mainline to a point 30m East of its intersection with the N40 mainline.
	7	N40 westbound on-ramp at Junction 6 (Kinsale Road Roundabout) from a point 136m East of its intersection with the N40 mainline to its intersection with the N40 mainline.
	8	N40 westbound on-ramp at Junction 7 (Douglas West) from a point 67m west of the intersection of the on-ramp with the junction for the South Douglas Road (R851) to a point 91m West of the intersection of the on-ramp with the junction for the South Douglas Road (R851).




Made and Adopted under the Common Seal of Cork City Council this 08th
February day of _____ 2019

PRESENT when the **COMMON SEAL**
of **CORK CITY COUNCIL** was
affixed hereto:



LORD MAYOR



CHIEF EXECUTIVE



LAW AGENT



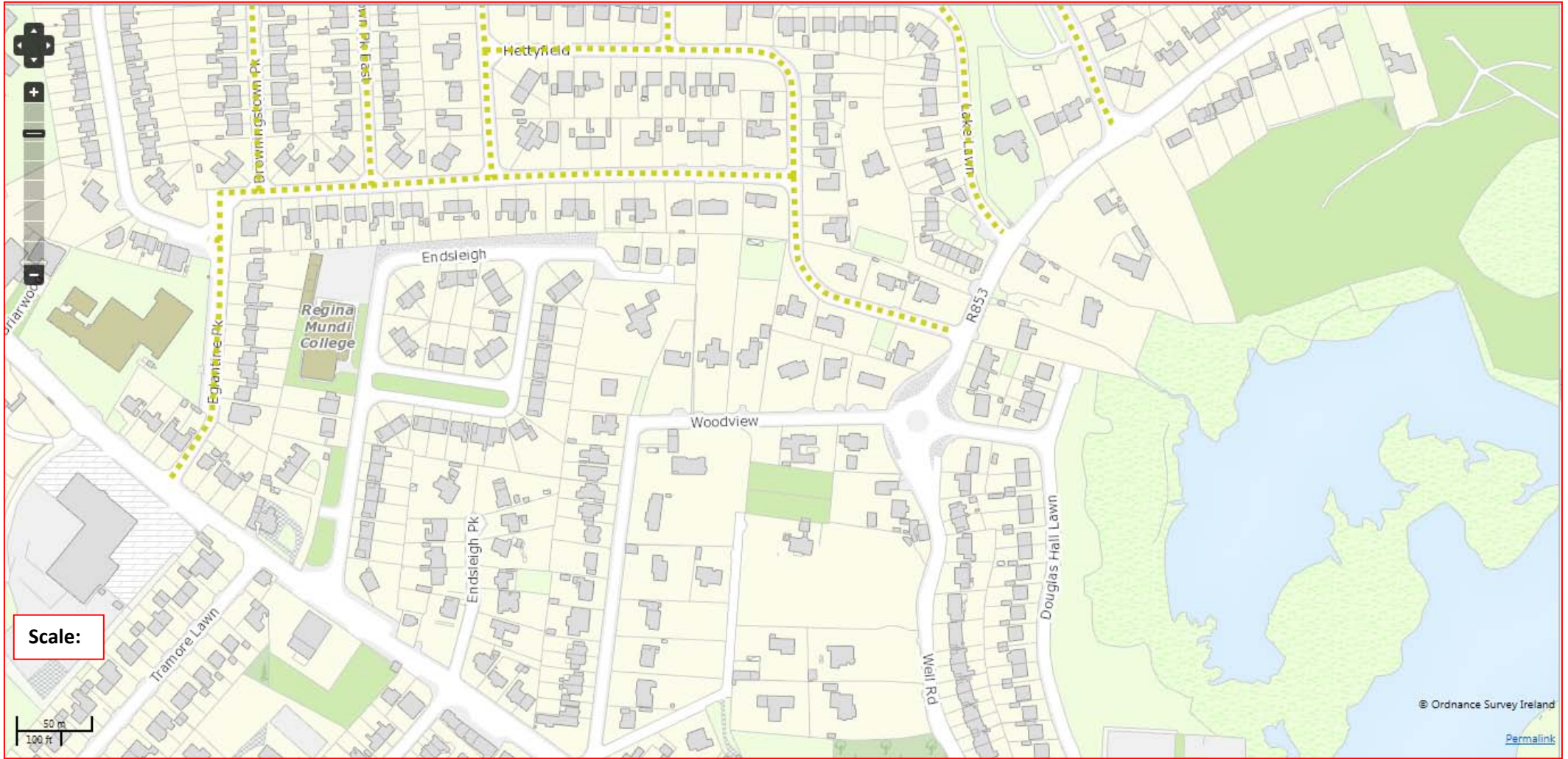
Cork City Council
Comhairle Cachtach Chorcaí



Cork City Road Traffic (Special Speed Limits) Bye-Laws 2018

Drawings



2018 Special Speed Limits - Drawing Index

Annex	Description	Page Number
A	30km/h Special Speed Limits	
	Eglantine Pk / Hettyfield	1
	Sth. Lodge / Ardmahon Est.	2
	Cherry lawn, Berlingford Drive	3
	Douglas Hall Lawn	4
	Gate Lodge	5
	Loreto Park, Ashdale Park	6
	Silverdale & Ashleigh	7
	Glencurrig Area	8
	Westgate Rd & Firgrove Lawn	9
	Westgate, Bishops court & Firgrove	10
	Coolgarten Park	11
	Fr Dominic Rd/ Pearse Pl	12
	Plunkett Rd. / McDonagh Rd	13
	Bridevalley View / Fair Hill Drive	14
	Hollymount & Hollywood Est.	15
	Farranferris Pl. / St. Michaels Rd	16
	Iona green	17
	Oak Park	18
	Ballinderry Park	19
B	National Roads Special Speed Limits	
	N20 - Commons Road	20
	N22 - Carrigrohane Road	21
	N8 - Tivoli	22
	N40 - South Ring road (Sheet 1 of 6)	23
	N40 - South Ring road (Sheet 2 of 6)	24
	N40 - South Ring road (Sheet 3 of 6)	25
	N40 - South Ring road (Sheet 4 of 6)	26
	N40 - South Ring road (Sheet 5 of 6)	27
	N40 - South Ring road (Sheet 6 of 6)	28





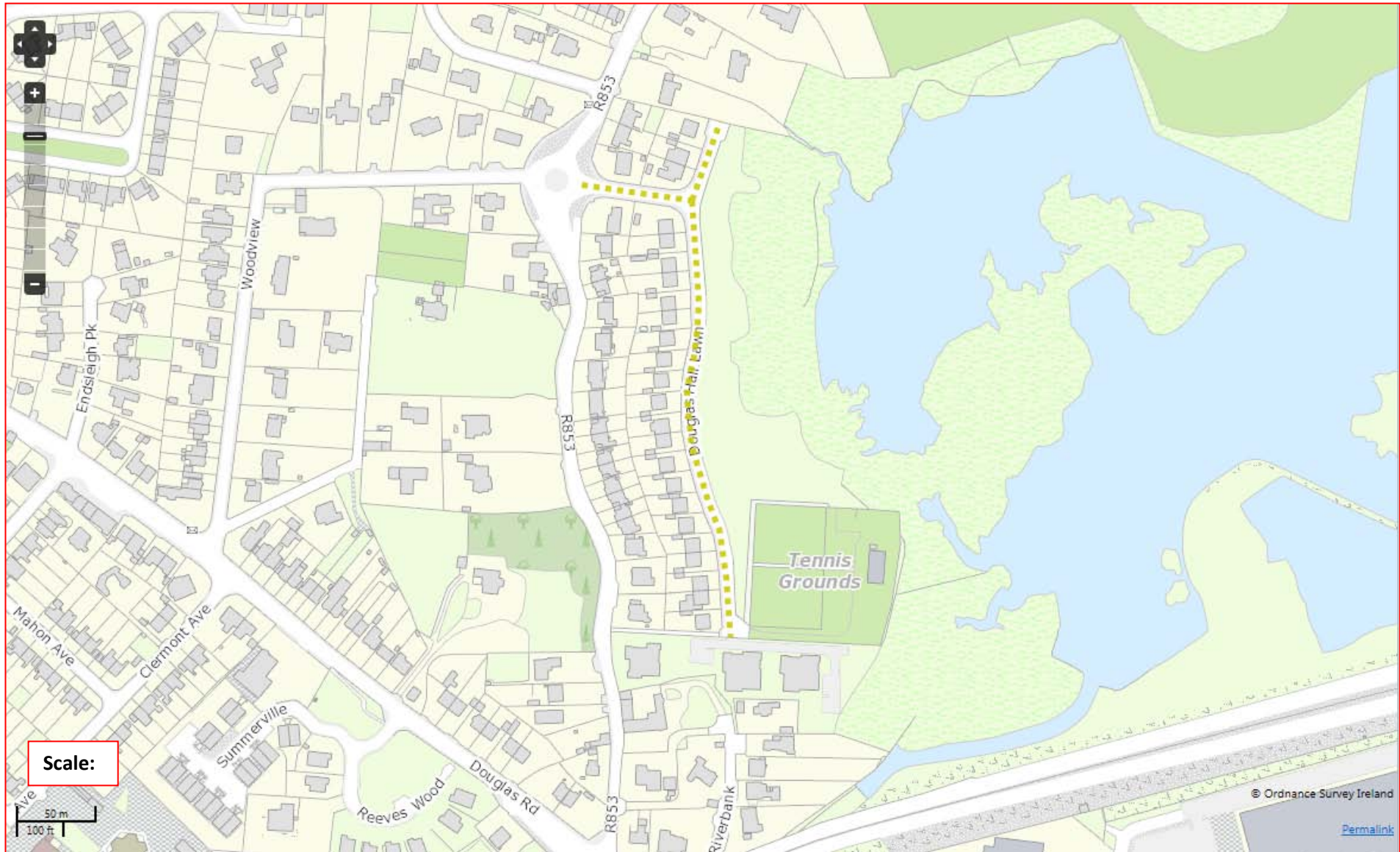
Legend:	 Comhairle Cathrach Chorcaí Cork City Council		Project: Proposed Speed Limit Bye-laws 2018	
	30kph Slow Zone: 		Title: 30kph Slow Zone- Eglantine Pk / Hettyfield	
	Date: February 2018	Drawn by: SM	Checked by: ER	Approved: ER





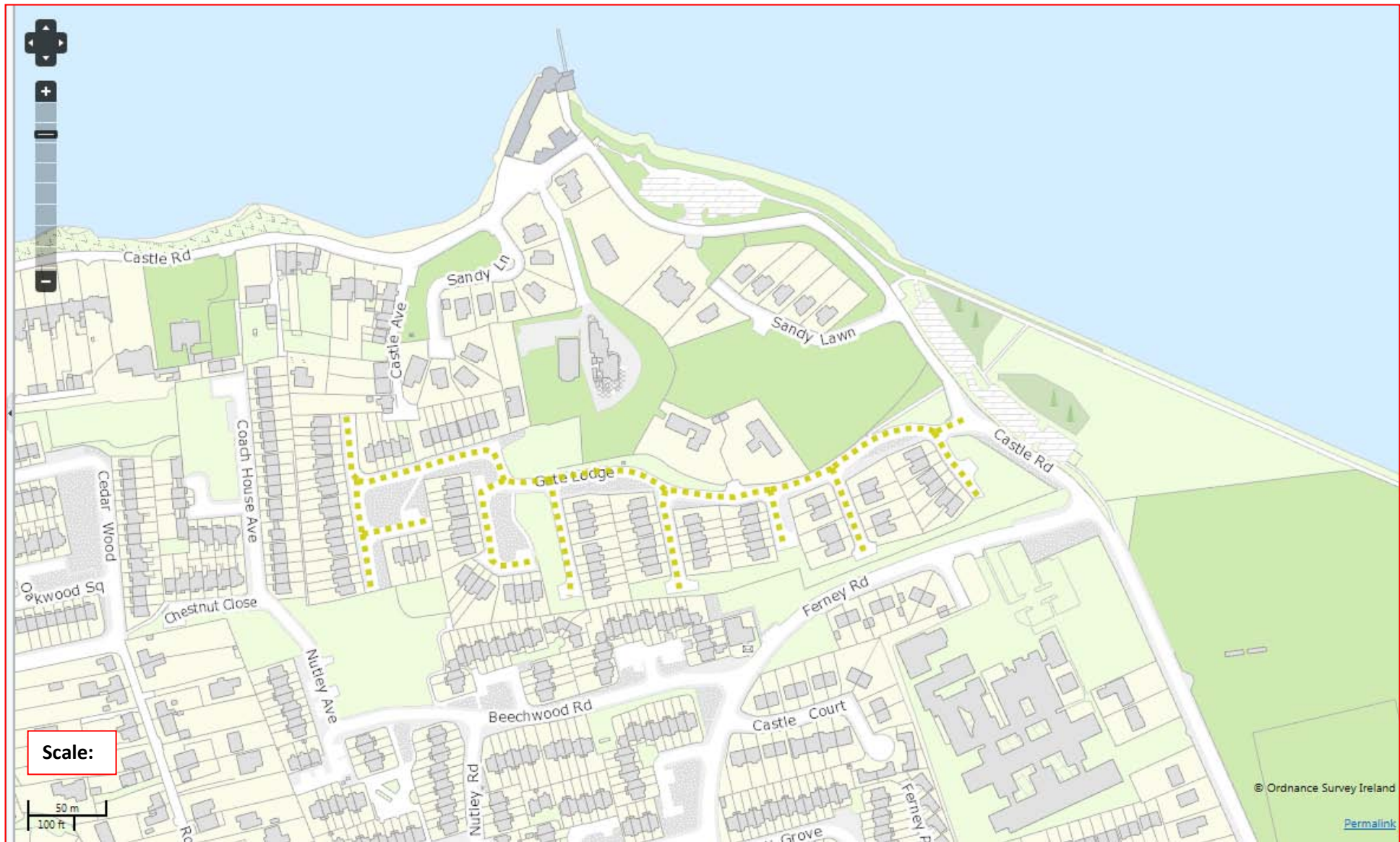
Legend:	 Comhairle Cathrach Chorcaí Cork City Council		Project: Proposed Speed Limit Bye-laws 2018	
	30kph Slow Zone: 		Title: 30kph Slow Zone- Sth. Lodge / Ardmahon Est.	
	Date: February 2018	Drawn by: SM	Checked by: ER	Approved: ER





Legend:	 Comhairle Cathrach Chorcaí Cork City Council		Project: Proposed Speed Limit Bye-laws 2018	
	30kph Slow Zone: 		Title: 30kph Slow Zone- Cherry lawn, Berlingford Drive File: T:\Speed Limits\2018\03 Draft Byelaws\Drawings	
	Date: February 2018	Drawn by: SM	Checked by: ER	Approved: ER





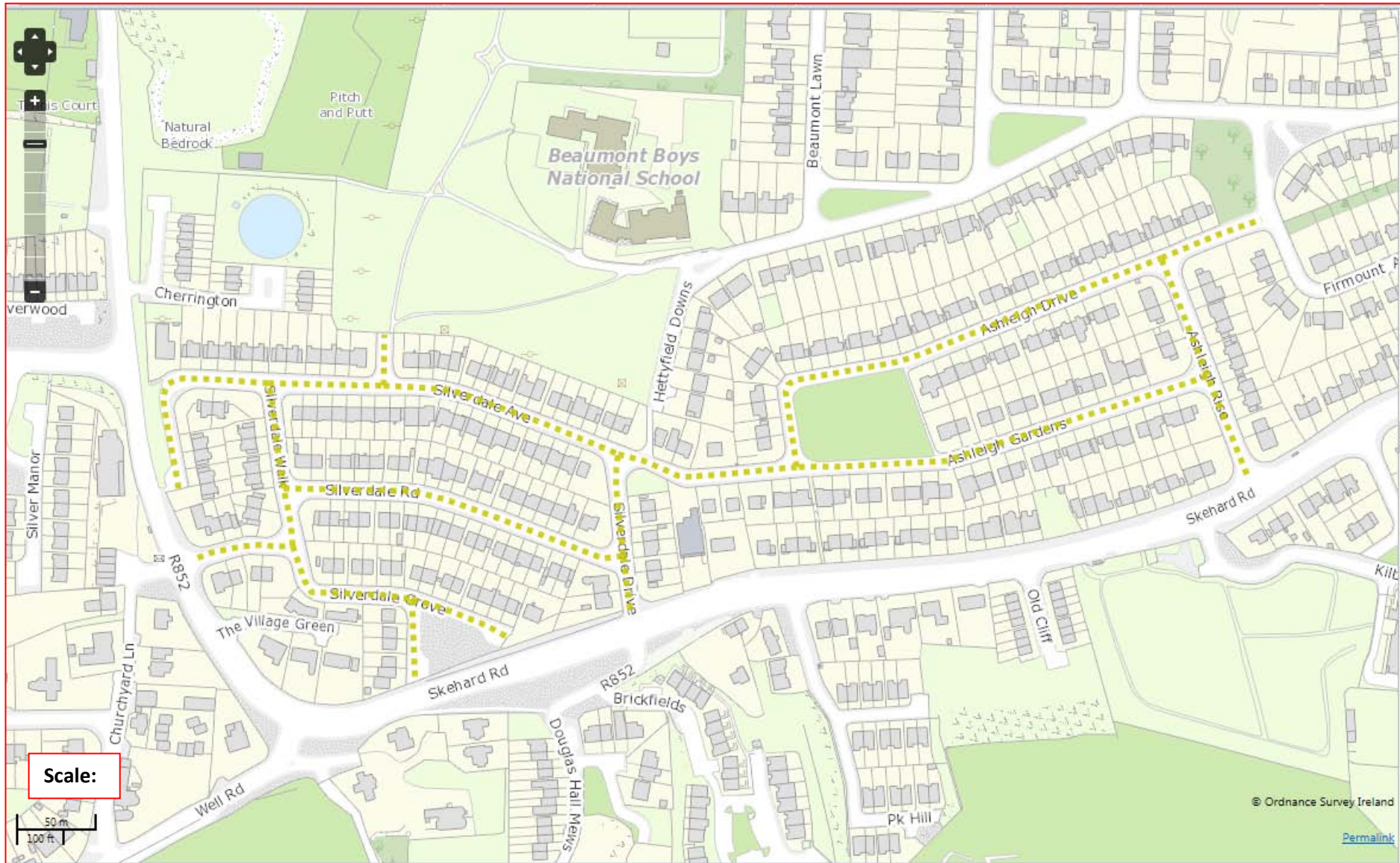
Legend:	 Comhairle Cathrach Chorcaí Cork City Council		Project: Proposed Speed Limit Bye-laws 2018	
	30kph Slow Zone: 		Title: 30kph Slow Zone- Douglas Hall Lawn File: T:\Speed Limits\2018\03 Draft Byelaws\Drawings	
	Date: February 2018	Drawn by: SM	Checked by: ER	Approved: ER





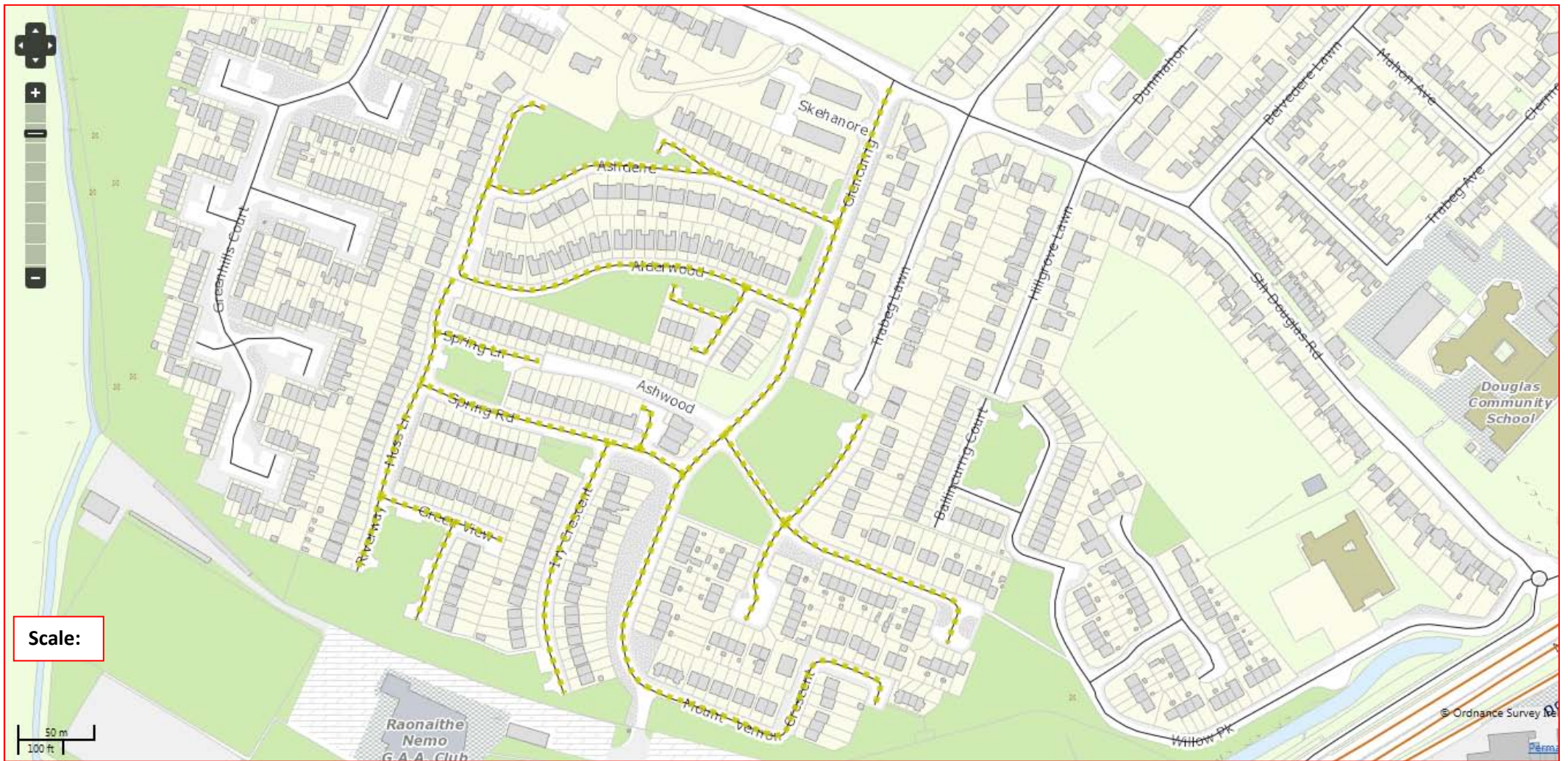
Legend:	 Comhairle Cathrach Chorcaí Cork City Council		Project: Proposed Special Speed Limit Bye-laws 2018	
	30kph Slow Zone: 		Title: 30kph Slow Zone- Gate Lodge	
	Date: February 2018	Drawn by: SM	Checked by: ER	Approved: ER





Legend:	 Comhairle Cathrach Chorcaí Cork City Council		Project: Proposed Speed Limit Bye-laws 2018	
	30kph Slow Zone: 		Title: 30kph Slow Zone- Loreto Park, Ashdale Park File: T:\Speed Limits\2018\03 Draft Byelaws\Drawings	
	Date: February 2018	Drawn by: SM	Checked by: ER	Approved: ER





Legend:	 Comhairle Cathrach Chorcaí Cork City Council		Project:	
	30kph Slow Zone: 		Proposed Speed Limit Bye-laws 2018	
	Title: 30kph Slow Zone- Silverdale & Ashleigh		File: T:\Speed Limits\2018\Working\03 Draft Byelaws\Drawings	
	Date: February 2018	Drawn by: SM	Checked by: ER	Approved: ER





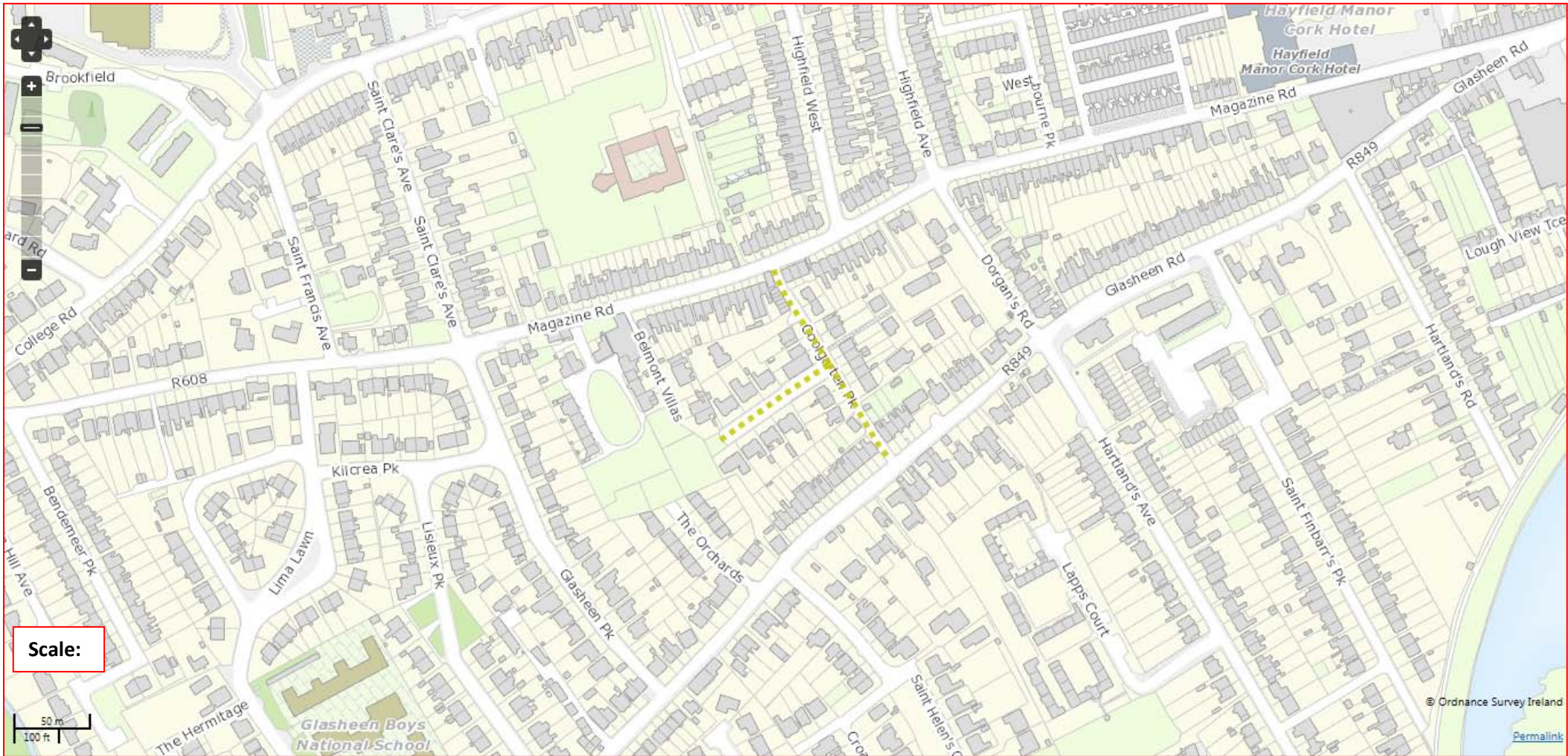
Legend:	 Comhairle Cathrach Chorcaí Cork City Council	Project: Proposed Speed Limit Bye-laws 2018	
		File: T:\Speed Limits\2018\03 Draft Byelaws\Drawings	
30kph Slow Zone:	Title: 30kph Slow Zone - Glencurrig Area	Date: February 2018	
	Drawn by: SM	Checked by: ER	Approved: ER





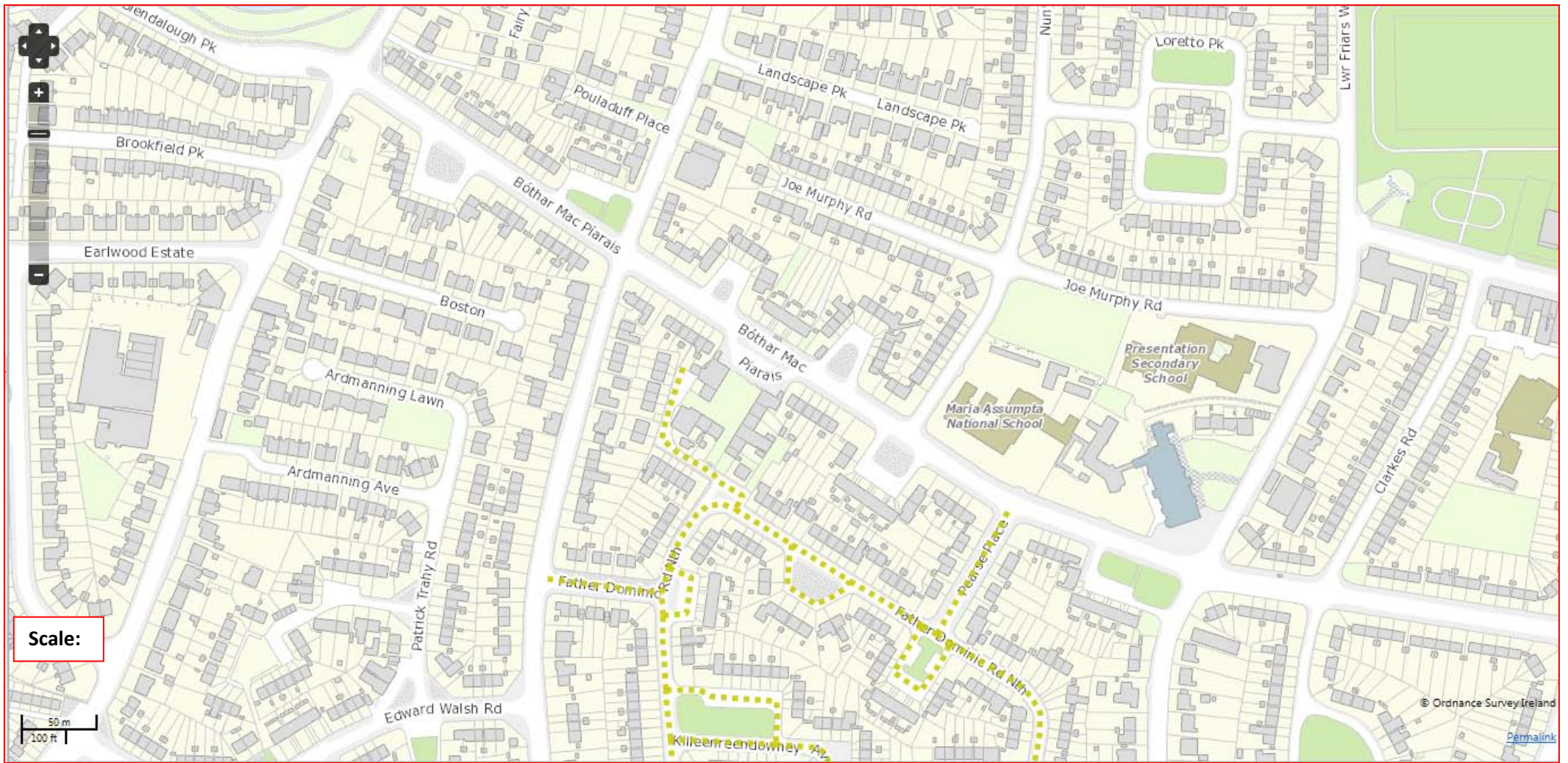
Legend:	 Comhairle Cathrach Chorcaí Cork City Council		Project: Proposed Speed Limit Bye-laws 2018		
	30kph Slow Zone: 		File: T:\Speed Limits\2018\03 Draft Byelaws\Drawings		
	Title: 30kph Slow Zone- Westgate Rd & Firgrove Lawn	Date: February 2018	Drawn by: SM	Checked by: ER	Approved: ER





Legend:	 Comhairle Cathrach Chorcaí Cork City Council		Project: Proposed Speed Limit Bye-laws 2018		
	30kph Slow Zone: 		File: T:\Speed Limits\2018\03 Draft Byelaws\Drawings		
	Title: 30kph Slow Zone- Westgate, Bishopscourt & Firgrove	Date: February 2018	Drawn by: SM	Checked by: ER	Approved: ER





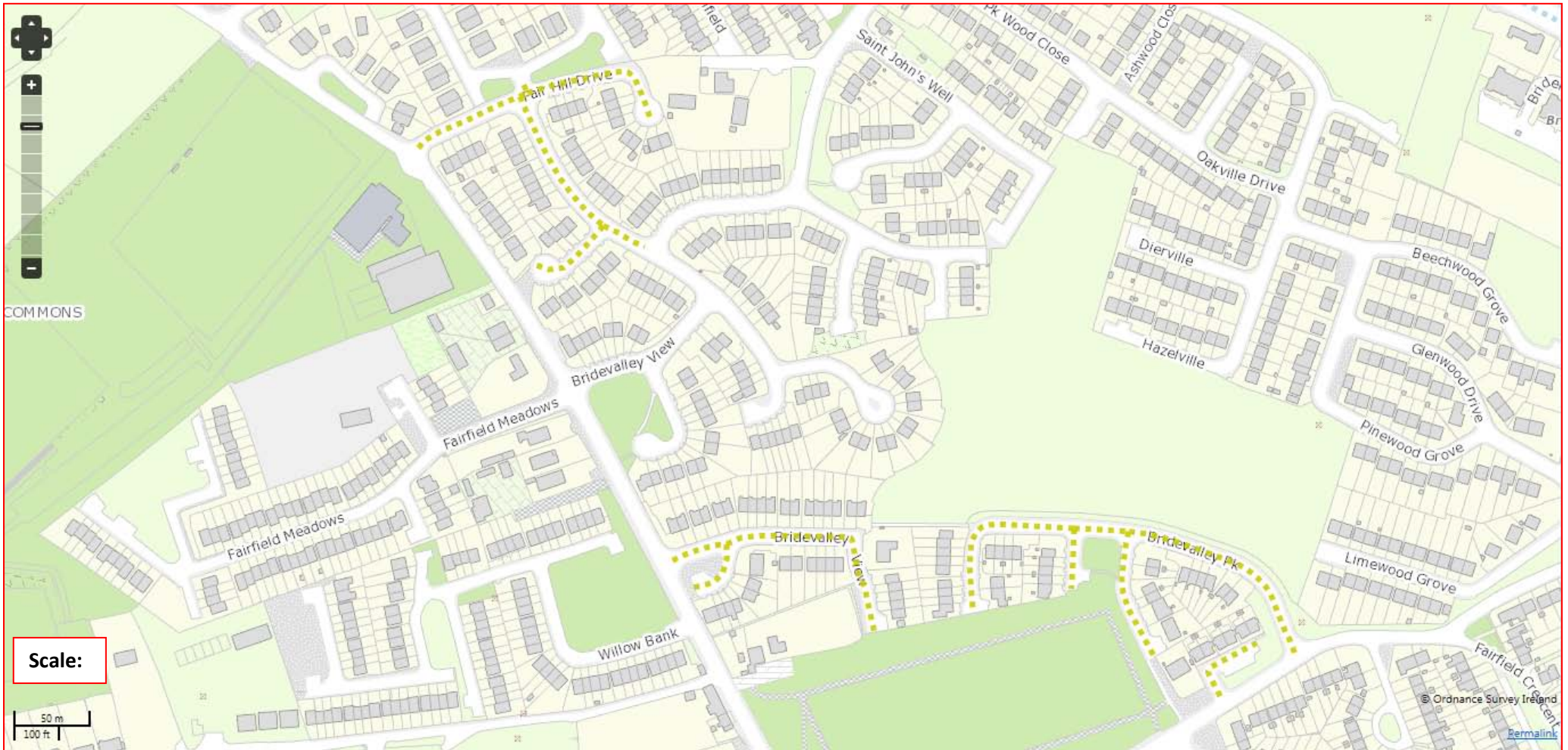
Legend:	 Comhairle Cathrach Chorcaí Cork City Council		Project: Proposed Speed Limit Bye-laws 2018	
	30kph Slow Zone: 		Title: 30kph Slow Zone- Coolgarten Park	
	Date: February 2018	Drawn by: SM	Checked by: ER	Approved: ER





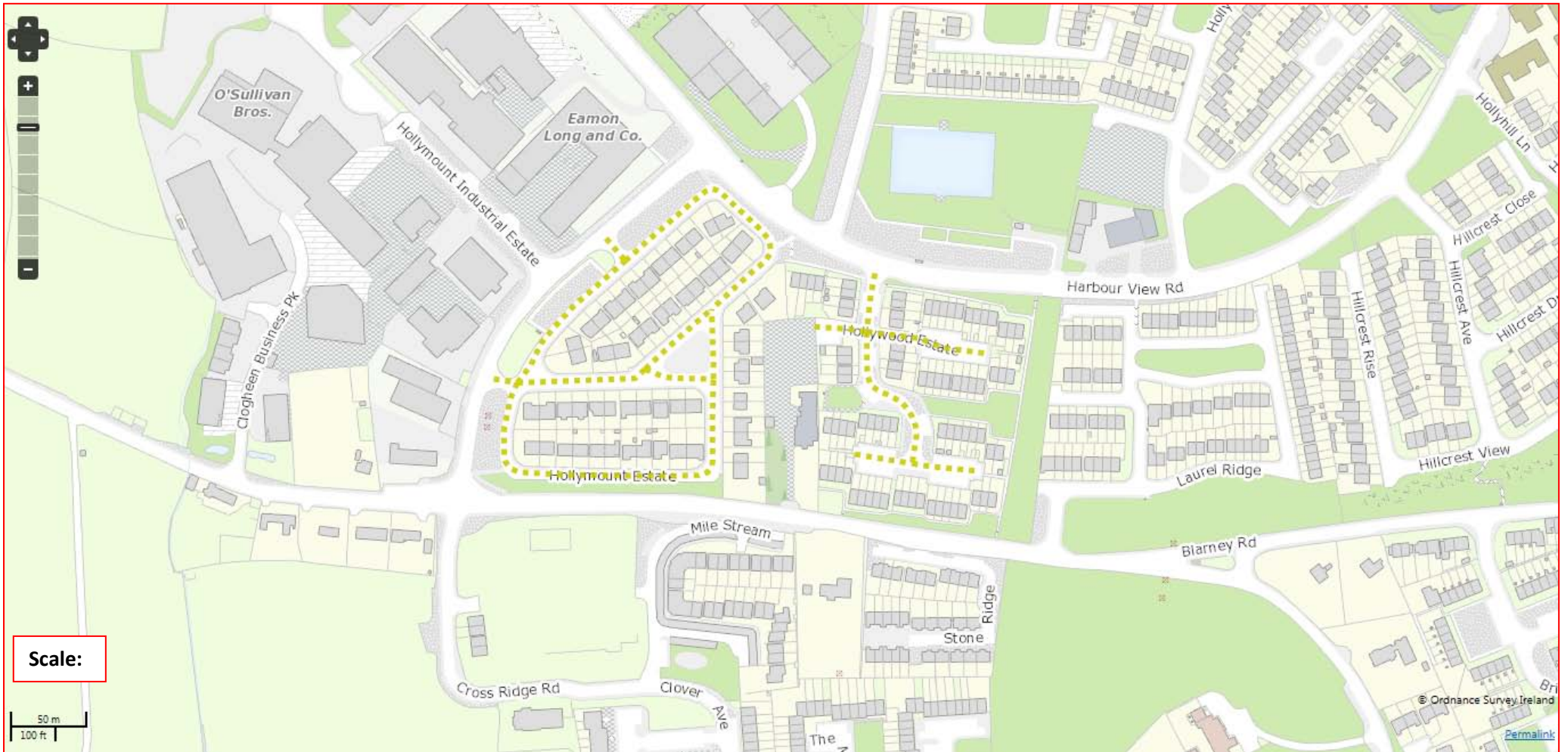
Legend:	 Comhairle Cathrach Chorcaí Cork City Council		Project: Proposed Speed Limit Bye-laws 2018	
	30kph Slow Zone: 		Title: 30kph Slow Zone- Fr Dominic Rd/ Pearse Pl	
	Date: February 2018	Drawn by: SM	Checked by: ER	Approved: ER





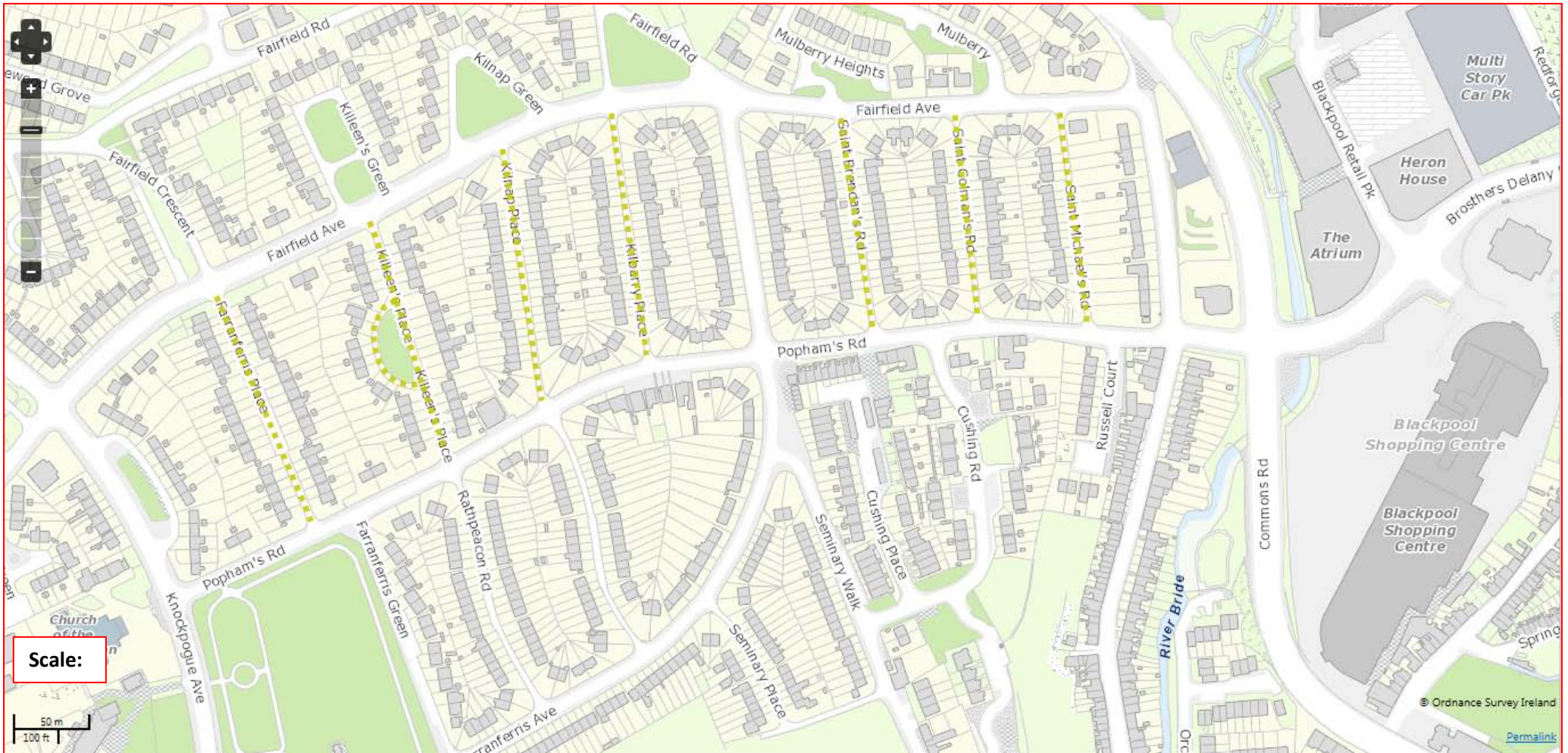
Legend:	 Comhairle Cathrach Chorcaí Cork City Council		Project: Proposed Speed Limit Bye-laws 2018	
	30kph Slow Zone: 		Title: 30kph Slow Zone- Plunkett Rd. / McDonagh Rd	
	Date: February 2018	Drawn by: SM	Checked by: ER	Approved: ER





Legend:	 Comhairle Cathrach Chorcaí Cork City Council		Project: Proposed Speed Limit Bye-laws 2018	
	30kph Slow Zone: 		Title: 30kph Slow Zone- Bridevalley View / Fair Hill Drive File: T:\Speed Limits\2018\03 Draft Byelaws\Drawings	
	Date: February 2018	Drawn by: SM	Checked by: ER	Approved: ER





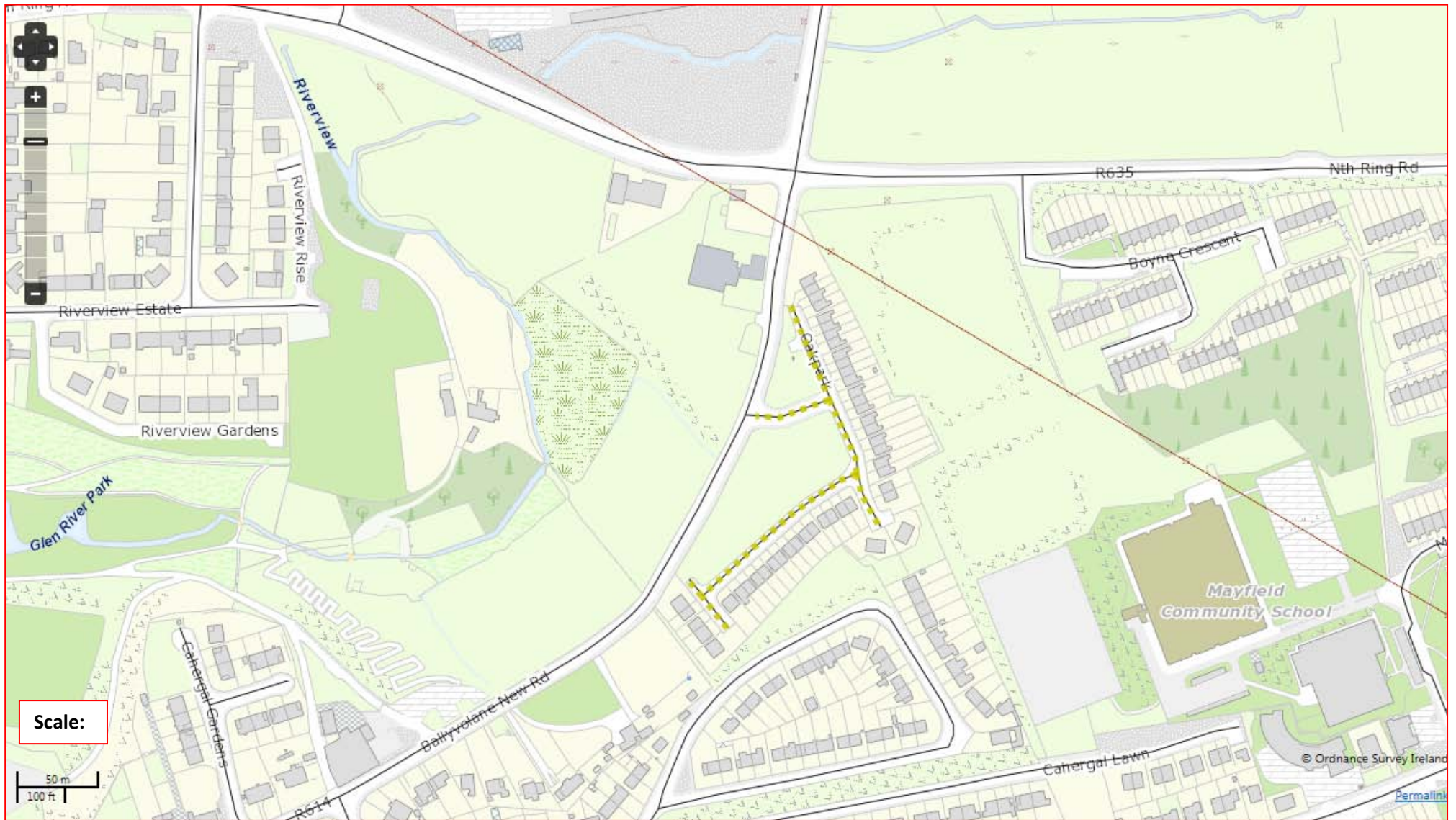
Legend:	 Comhairle Cathrach Chorcaí Cork City Council		Project: Proposed Speed Limit Bye-laws 2018	
	30kph Slow Zone: 		Title: 30kph Slow Zone- Hollymount & Hollywood Est. File: T:\Speed Limits\2018\03 Draft Byelaws\Drawings	
	Date: February 2018	Drawn by: SM	Checked by: ER	Approved: ER





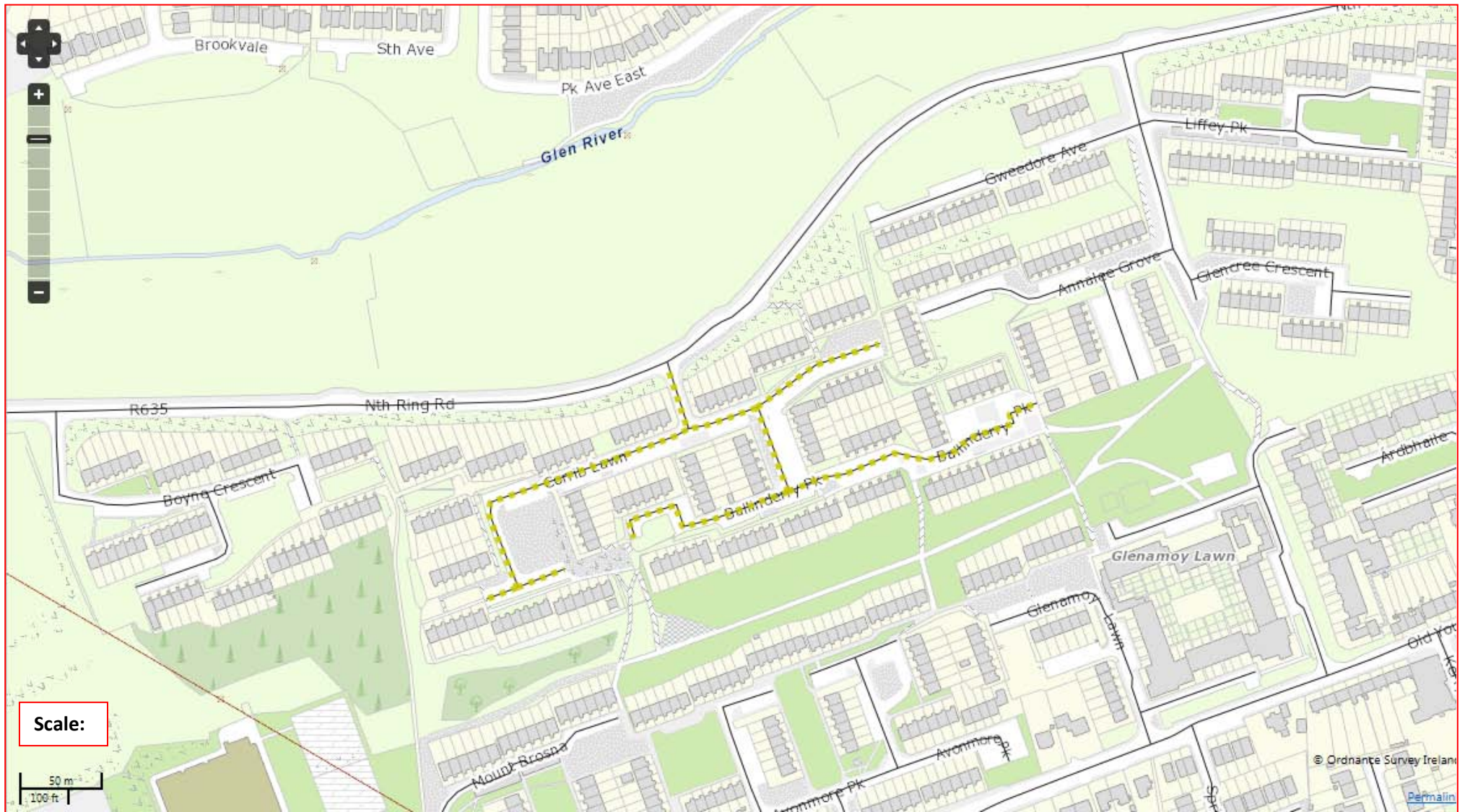
Legend:	 Comhairle Cathrach Chorcaí Cork City Council		Project: Proposed Speed Limit Bye-laws 2018	
	30kph Slow Zone: 		Title: 30kph Slow Zone- Farranferris Pl. / St. Michaels Rd	
	Date: February 2018	Drawn by: SM	Checked by: ER	Approved: ER





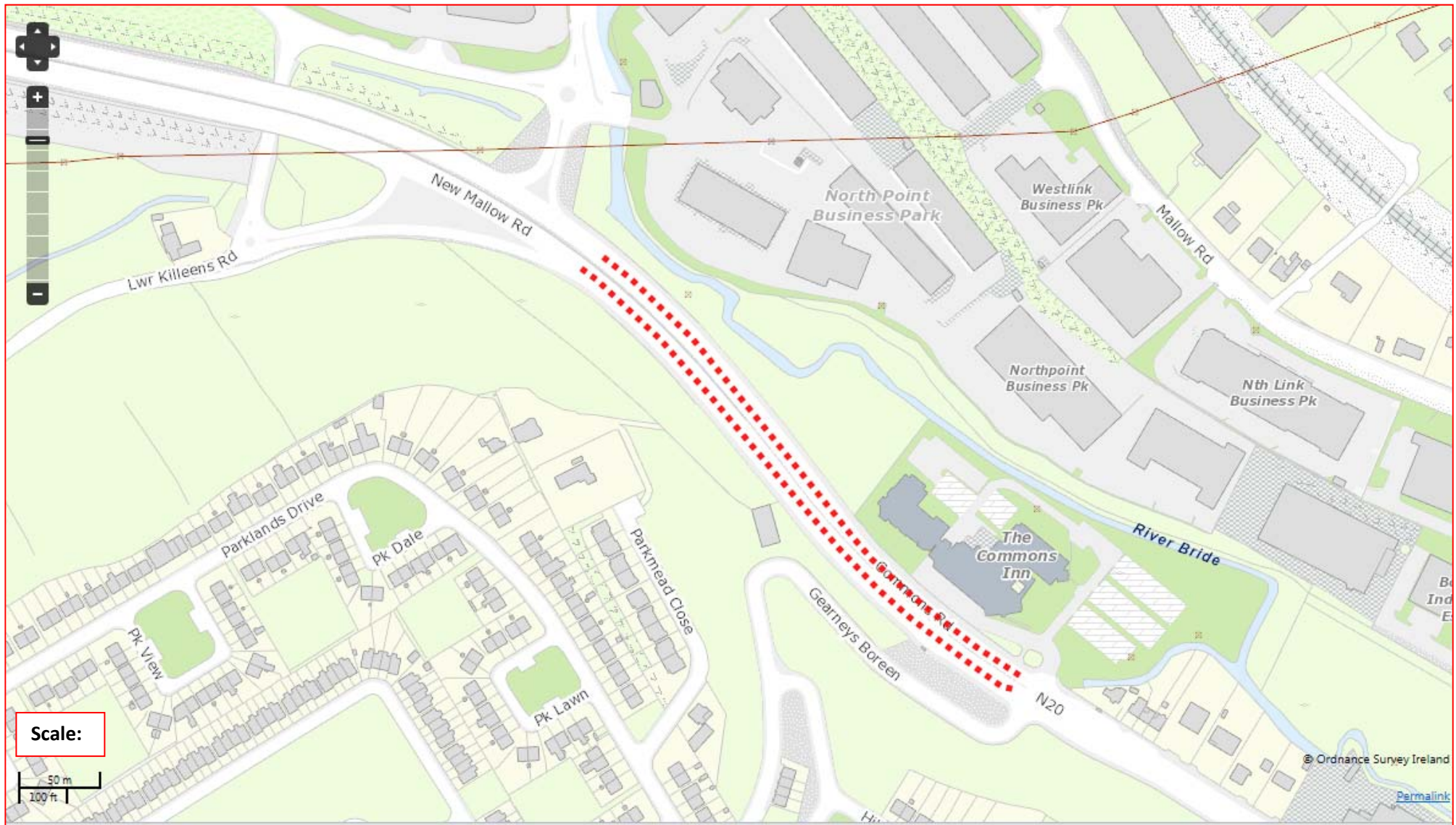
Legend:	 Comhairle Cathrach Chorcaí Cork City Council		Project:	
	30kph Slow Zone: 		Proposed Speed Limit Bye-laws 2018	
	Title: 30kph Slow Zone- Iona green		File: T:\Speed Limits\2018\Working\03 Draft Byelaws\Drawings	
	Date: February 2018	Drawn by: SM	Checked by: ER	Approved: ER





Legend:	 Comhairle Cathrach Chorcaí Cork City Council		Project: Proposed Speed Limit Bye-laws 2018	
	30kph Slow Zone: 		Title: 30kph Slow Zone- Oak Park	
	Date: February 2018	Drawn by: SM	Checked by: ER	Approved: ER
	Title: 30kph Slow Zone- Oak Park		File: T:\Speed Limits\2018\Working\03 Draft Byelaws\Drawings	

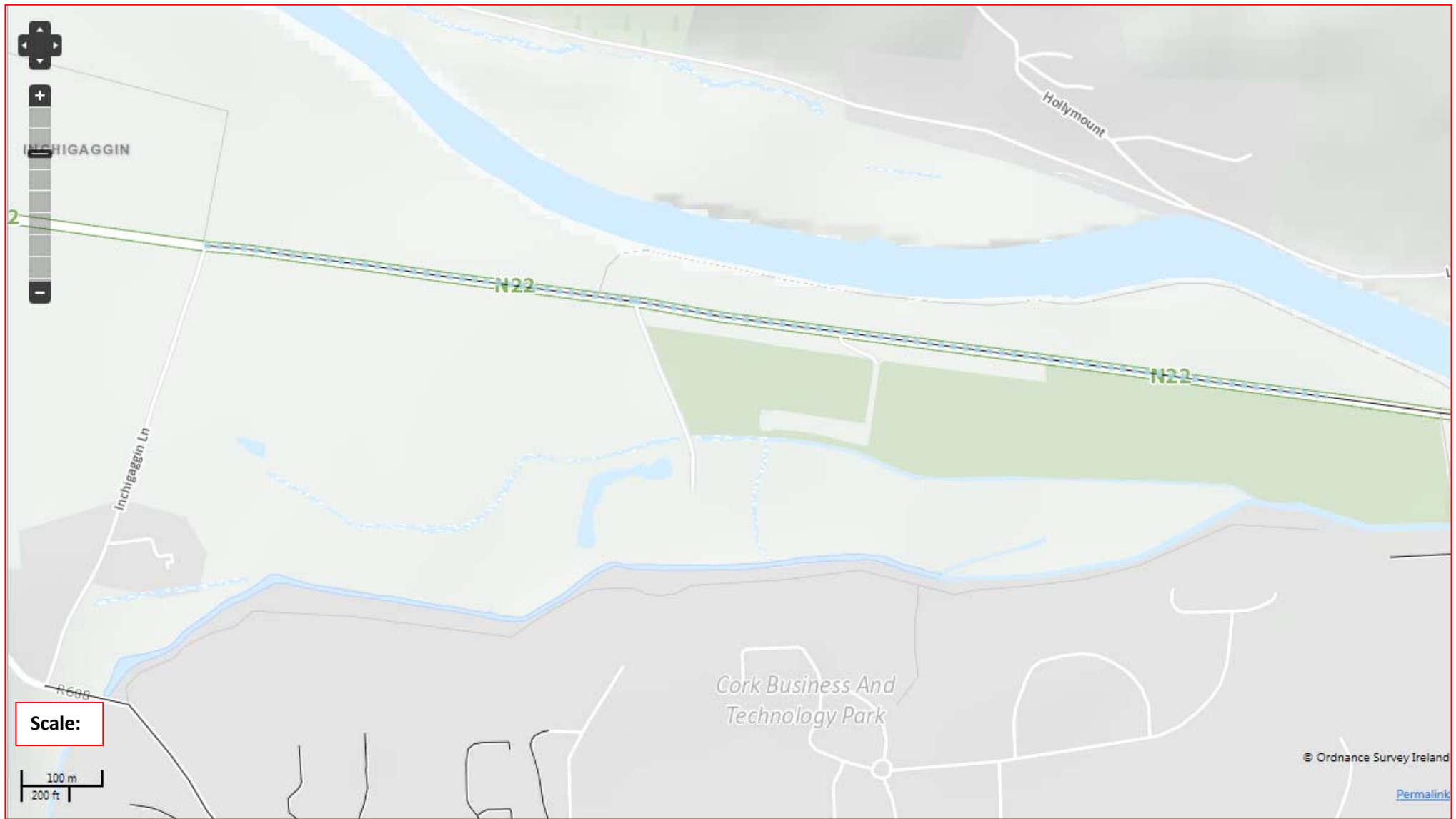



Legend:	 Comhairle Cathrach Chorcaí Cork City Council		Project: Proposed Speed Limit Bye-laws 2018		
	30kph Slow Zone: 	Title: 30kph Slow Zone- Ballinderry Park		File: T:\Speed Limits\2018\Working\03 Draft Byelaws\Drawings	
	Date: February 2018	Drawn by: SM	Checked by: ER	Approved: ER	

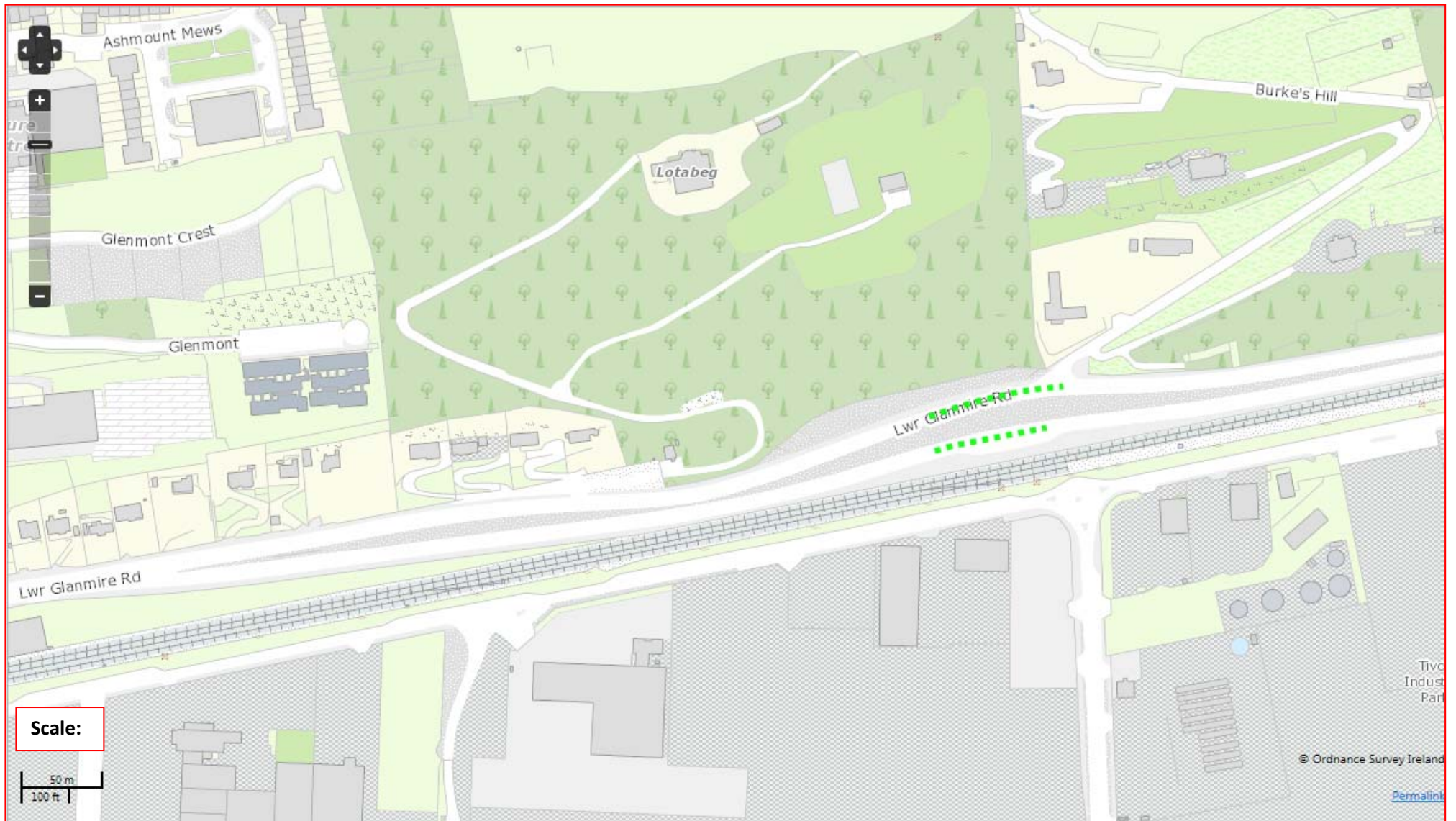




Legend:	 Comhairle Cathrach Chorcaí Cork City Council		Project: Proposed Speed Limit Bye-laws 2018	
	80kph: 		Title: N20 80kph Commons Road	
	Date: August 2018	Drawn by: SM	Checked by: ER	Approved: ER

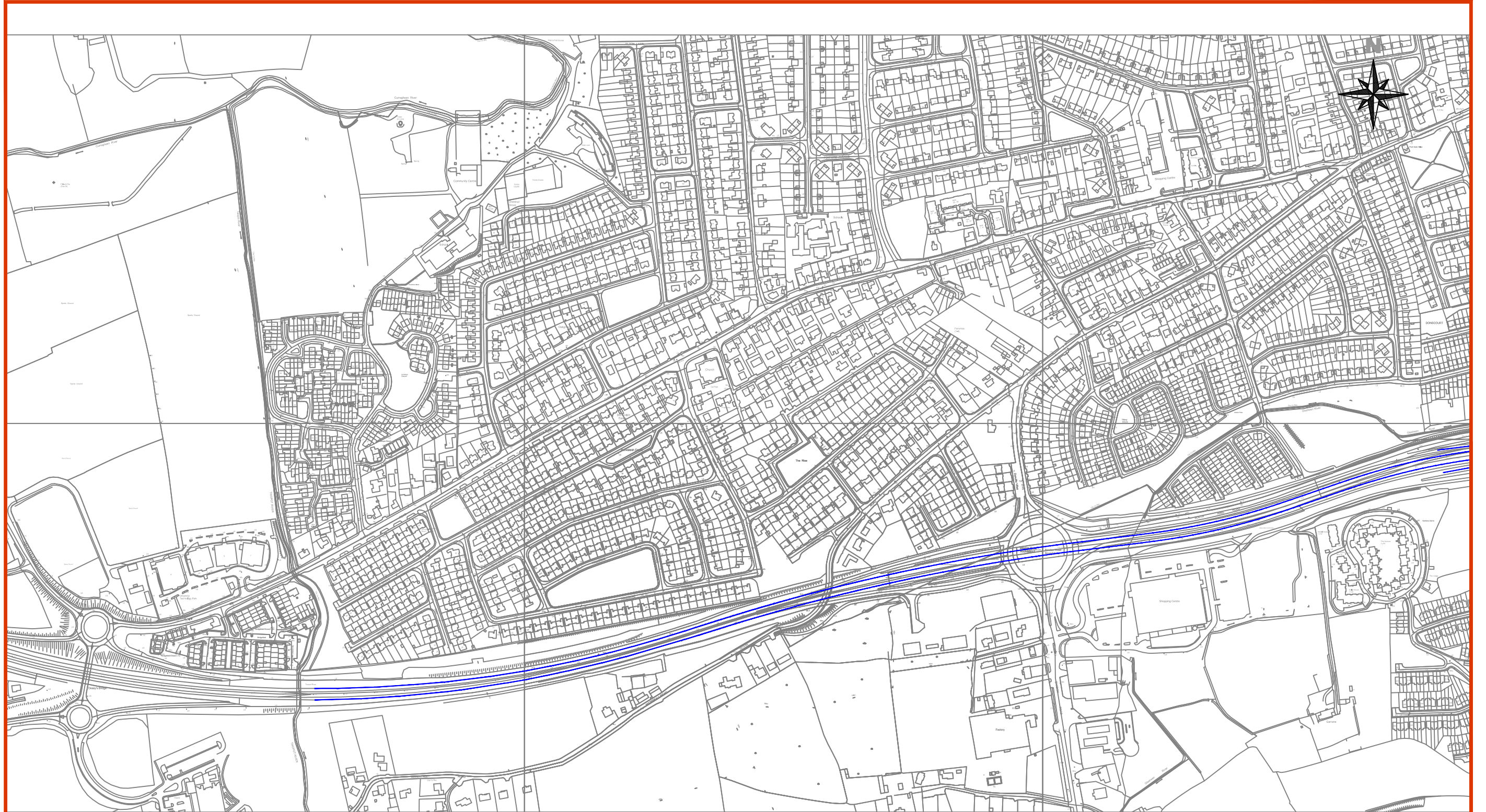
File: T:\Speed Limits\2018\05 Consolidated Byelaws\Drawings



Legend:	 Comhairle Cathrach Chorcaí Cork City Council		Project: Proposed Speed Limit Bye-laws 2018	
	Title: N22 60kph Carrigrohane Road		File: T:\Speed Limits\2018\05 Consolidated Byelaws\Drawings	
	Date: August 2018	Drawn by: SM	Checked by: ER	Approved: ER



Legend:	 Comhairle Cathrach Chorcaí Cork City Council		Project: Proposed Speed Limit Bye-laws 2018	
	100kph: 		Title: N8 100kph Lower Glanmire Road	
	Date: August 2018	Drawn by: SM	Checked by: ER	Approved: ER
			File: T:\Speed Limits\2018\05 Consolidated Byelaws\Drawings	




Rev.	By	Date	Description

CORK CITY COUNCIL
COMHAIRLE CATHRACH CHORCAÍ
ROADS AND TRANSPORTATION DIRECTORATE,
CITY HALL,
CORK

Fax (021) 492 4659
Telephone (021) 492 4658

CORK CITY COUNCIL
TRANSPORTATION DIVISION



Legend:

100km/hr Speed Limit —————

80 km/hr Speed Limit —————

INCLUDES ORDNANCE SURVEY IRELAND DATA REPRODUCED UNDER OSI LICENCE NUMBER 2013/01/29/CCMA/CORKCITYCOUNCIL.
UNAUTHORISED REPRODUCTION INFRINGES ORDNANCE SURVEY IRELAND AND GOVERNMENT OF IRELAND COPYRIGHT.
© ORDNANCE SURVEY IRELAND.

Contract
Cork City Road Traffic (Special Speed Limits) Bye-Laws 2018 - Drawings

Title
N40 Special Speed Limits (Sheet 1 of 6)

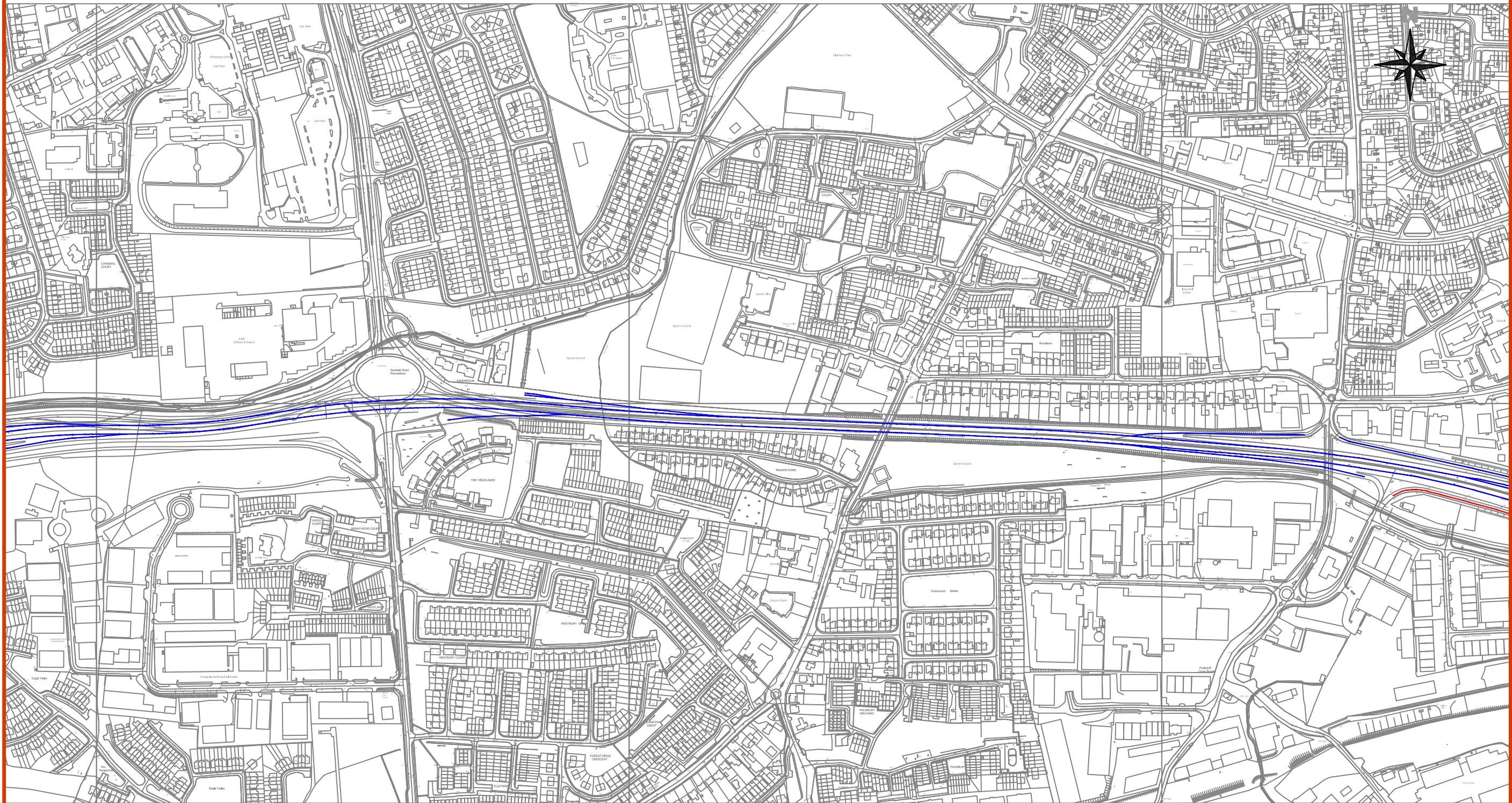
Scale: **1:5,000**

File Name: *T:\Speed Limits\2018\OS Consolidated Byelaws\Working\Drawings\2018 ACAD Drawings\SL 2018-GAP-N40.dwg*

Drawn: **S.M.** Date: **20/09/2018**

Checked: **S.M.** Approved: **E.R.**

Rev. **SSL-N40-101** **A**



Rev.	By	Date	Description

CORK CITY COUNCIL
 COMHAIRLE CATHRACH CHORCAÍ
 ROADS AND TRANSPORTATION DIRECTORATE,
 CITY HALL,
 CORK
 Fax (021) 492 4659
 Telephone (021) 492 4658

CORK CITY COUNCIL
TRANSPORTATION DIVISION



Legend:

100km/hr Speed Limit —————

80 km/hr Speed Limit —————

INCLUDES ORDNANCE SURVEY IRELAND DATA REPRODUCED UNDER OSI LICENCE NUMBER 2013/0129/CCMA/CORKCITYCOUNCIL.
 UNAUTHORISED REPRODUCTION INFRINGES ORDNANCE SURVEY IRELAND AND GOVERNMENT OF IRELAND COPYRIGHT.
 © ORDNANCE SURVEY IRELAND.

Contract
Cork City Road Traffic (Special Speed Limits) Bye-Laws 2018 - Drawings

Title
N40 Special Speed Limits (Sheet 2 of 6)

Scale: 1:5,000	File Name: T:\Speed Limits\2018\OS Consolidated Byelaws\Working\Drawings\2018 ACAD Drawings\SL 2018-CAP-N40.dwg
Drawn: S.M.	Date: 20/09/2018
Checked: S.M.	Approved: E.R.
SSL-N40-102	
Rev.	A




Rev.	By	Date	Description

CORK CITY COUNCIL
COMHAIRLE CATHRACH CHORCAÍ
ROADS AND TRANSPORTATION DIRECTORATE,
CITY HALL,
CORK

Fax (021) 492 4659
Telephone (021) 492 4658

CORK CITY COUNCIL
TRANSPORTATION DIVISION



Legend:

100km/hr Speed Limit —————

80 km/hr Speed Limit —————

INCLUDES ORDNANCE SURVEY IRELAND DATA REPRODUCED UNDER OSI LICENCE NUMBER 2013/01/29/CCMA/CORKCITYCOUNCIL.
UNAUTHORISED REPRODUCTION INFRINGES ORDNANCE SURVEY IRELAND AND GOVERNMENT OF IRELAND COPYRIGHT.
© ORDNANCE SURVEY IRELAND.

Contract
Cork City Road Traffic (Special Speed Limits) Bye-Laws 2018 - Drawings

Title
N40 Special Speed Limits (Sheet 3 of 6)

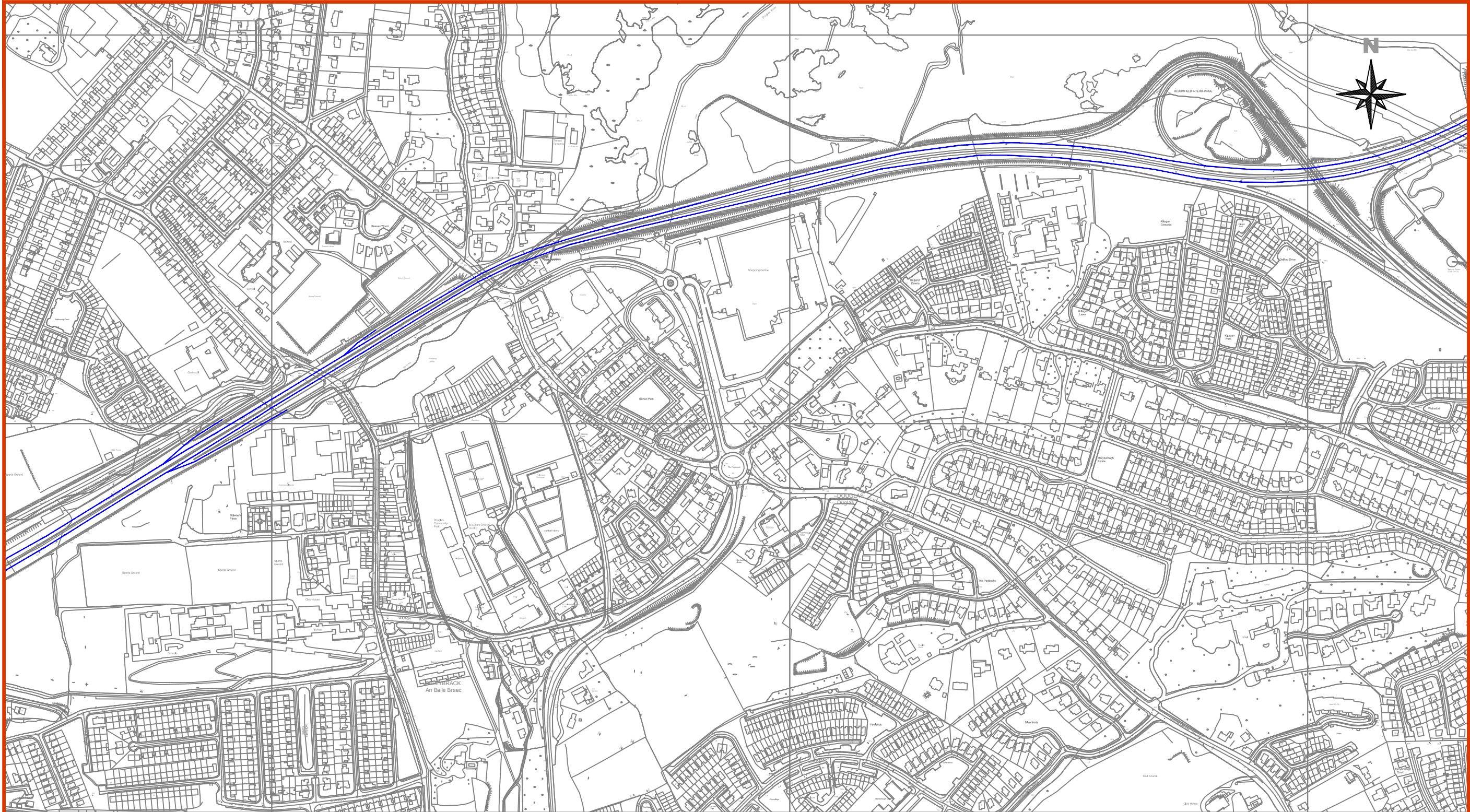
Scale: **1:5,000**

File Name: *T:\Speed Limits\2018\OS Consolidated Byelaws\Working\Drawings\2018 ACAD Drawings\SL 2018-CAP-N40.dwg*

Drawn: **S.M.** Date: **20/09/2018**

Checked: **S.M.** Approved: **E.R.**


Rev. **SSL-N40-103** **A**



Rev.	By	Date	Description

CORK CITY COUNCIL
 COMHAIRLE CATHRACH CHORCAÍ
 ROADS AND TRANSPORTATION DIRECTORATE,
 CITY HALL,
 CORK
 Fax (021) 492 4659
 Telephone (021) 492 4658

CORK CITY COUNCIL
TRANSPORTATION DIVISION



Legend:

100km/hr Speed Limit —————

80 km/hr Speed Limit —————

INCLUDES ORDNANCE SURVEY IRELAND DATA REPRODUCED UNDER OSI LICENCE NUMBER 2013/0129/CCMA/CORKCITYCOUNCIL.
 UNAUTHORISED REPRODUCTION INFRINGES ORDNANCE SURVEY IRELAND AND GOVERNMENT OF IRELAND COPYRIGHT.
 © ORDNANCE SURVEY IRELAND.

Contract
Cork City Road Traffic (Special Speed Limits) Bye-Laws 2018 - Drawings

Title
N40 Special Speed Limits (Sheet 4 of 6)

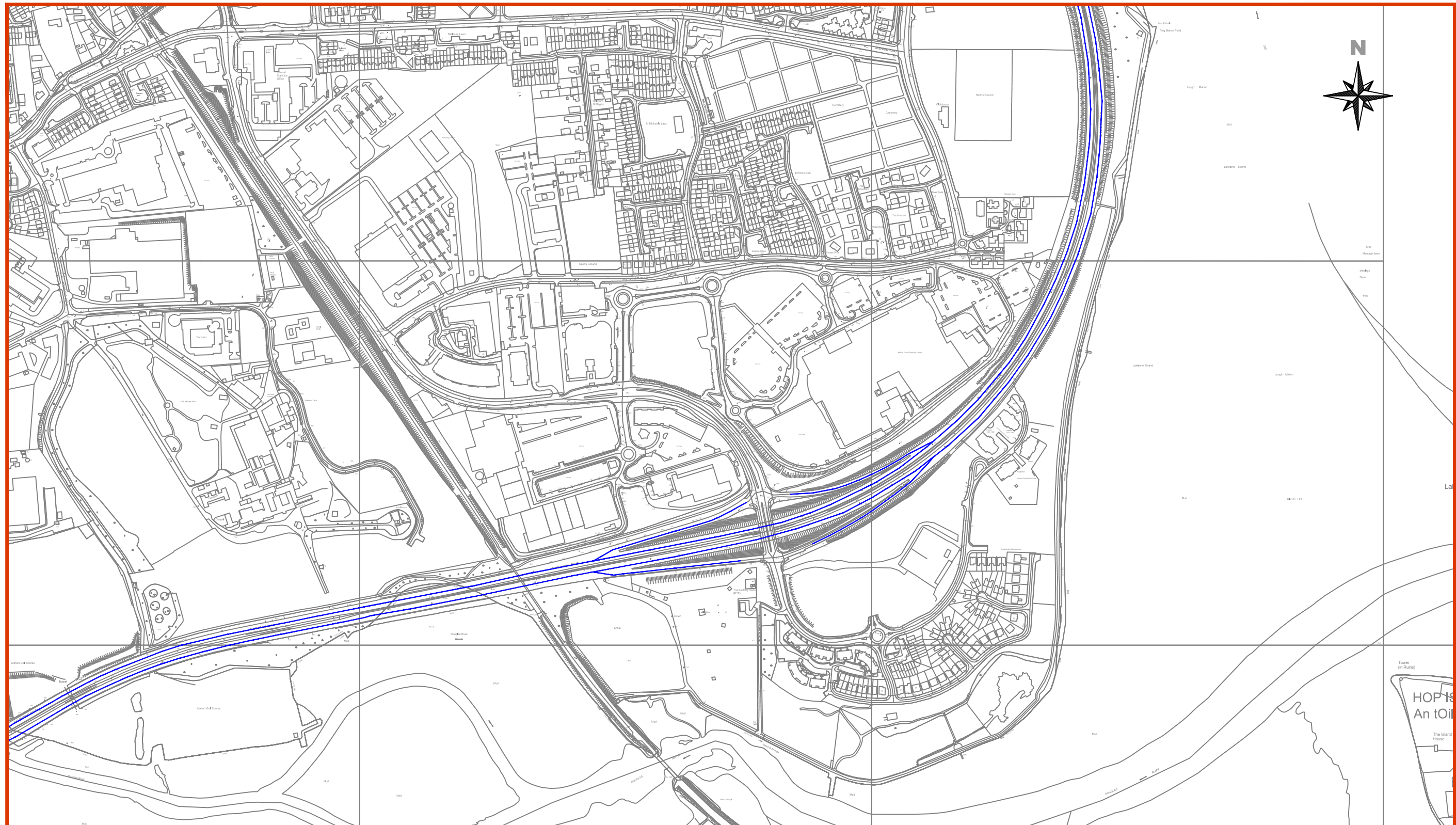
Scale: **1:5,000**
 File Name: T:\Speed Limits\2018\OS Consolidated Byelaws\Working\Drawings\2018 ACAD Drawings\SL 2018-CAP-N40.dwg

Drawn: **S.M.**
 Date: **20/09/2018**

Checked: **S.M.**
 Approved: **E.R.**

SSL-N40-104

Rev. **A**



Rev.	By	Date	Description

CORK CITY COUNCIL
 COMHAIRLE CATHRACH CHORCAÍ
 ROADS AND TRANSPORTATION DIRECTORATE,
 CITY HALL,
 CORK

Fax (021) 492 4659
 Telephone (021) 492 4658

CORK CITY COUNCIL
TRANSPORTATION DIVISION



Legend:

100km/hr Speed Limit —————

80 km/hr Speed Limit —————

INCLUDES ORDNANCE SURVEY IRELAND DATA REPRODUCED UNDER OSI LICENCE NUMBER 2013/01/29/CCMA/CORKCITYCOUNCIL.
 UNAUTHORISED REPRODUCTION INFRINGES ORDNANCE SURVEY IRELAND AND GOVERNMENT OF IRELAND COPYRIGHT.
 © ORDNANCE SURVEY IRELAND.

Contract
Cork City Road Traffic (Special Speed Limits) Bye-Laws 2018 - Drawings

Title
N40 Special Speed Limits (Sheet 5 of 6)

Scale: 1:5,000	File Name: T:\Speed Limits\2018\OS Consolidated Byelaws\Working\Drawings\2018 ACAD Drawings\SL 2018-CAP-N40.dwg
Drawn: S.M.	Date: 20/09/2018
Checked: S.M.	Approved: E.R.
SSL-N40-105	
Rev.	A



Rev.	By	Date	Description

CORK CITY COUNCIL
COMHAIRLE CATHRACH CHORCAÍ
 ROADS AND TRANSPORTATION DIRECTORATE,
 CITY HALL,
 CORK

Fax (021) 492 4659
 Telephone (021) 492 4658

CORK CITY COUNCIL
TRANSPORTATION DIVISION



Legend:

100km/hr Speed Limit —————

80 km/hr Speed Limit —————

INCLUDES ORDNANCE SURVEY IRELAND DATA REPRODUCED UNDER OSI LICENCE NUMBER 2013/0129/CCMA/CORKCITYCOUNCIL.
 UNAUTHORISED REPRODUCTION INFRINGES ORDNANCE SURVEY IRELAND AND GOVERNMENT OF IRELAND COPYRIGHT.
 © ORDNANCE SURVEY IRELAND.

Contract
Cork City Road Traffic (Special Speed Limits) Bye-Laws 2018 - Drawings

Title
N40 Special Speed Limits (Sheet 6 of 6)

Scale: 1:5,000	File Name: T:\Speed Limits\2018\OS Consolidated Byelaws\Working\Drawings\2018 ACAD Drawings\SL 2018-CAP-N40.dwg
Drawn: S.M.	Date: 20/09/2018
Checked: S.M.	Approved: E.R.
SSL-N40-106	
Rev.	A