

Cork City Council

Active Recreation Infrastructure Needs Study - Volume 2





Consultant
Turley
+353 (0) 15 175 856
info@turleyplanning.ie

Date of issue
February 2022

Disclaimer

This drawing/document is for illustrative purposes only and should not be used for any construction or estimation purposes. Do not scale drawings. No liability or responsibility is accepted arising from reliance upon the information contained in this drawing/document.

Note

Plans may also include images/visualisations created by third-parties, which are included for illustrative purposes only. Turley has included annotations, where relevant to identify the creators/source of such imagery.

Copyright

All drawings are Crown Copyright 2022.
All rights reserved. Licence number 100020449.

Contents

- Appendix 1: Study Brief
- Appendix 2: Stakeholder Audit List
- Appendix 3: Planning Policy Review
- Appendix 4: Copy of Online Survey Audit
- Appendix 5: Copy of Detailed Comments to Questions 19 and 35 of the OSA
- Appendix 6: Minutes of the One-to-One Stakeholder Engagement Meetings
- Appendix 7: Mapping for Section 8 of the Study
- Appendix 8: Mapping for Section 9 of the Study
- Appendix 9: Mapping for Section 10 of the Study
- Appendix 10: Detailed Breakdown of ARI within each Sub City Area

Appendix 1: Study Brief

The Cork City Active Recreation Study comprises the following four stages:

- Stage 1: Project Inception
- Stage 2: Desktop Investigation, Surveys, Consultation and Mapping
- Stage 3: Draft Report
- Stage 4: Final Report

The specific requirements from each stage as required by the tender Brief are outlined below

Stage 1 - Project Inception

The Consultant shall undertake a project inception meeting/ workshop with a Working Group at Cork City Council (CCC) to agree the necessary steps in the delivery of Stage 1 of the study which shall include, but not be limited by, the following:

- Agreement of the project scope, including the project methodology and the step by step guide for delivering the study in accordance with the programme of delivery set out within this tender. (Please refer to the scope of requirements set out within this tender).
- A policy brief that summaries and responds to requirements set out in the NPF 2040 and Southern RSES 2031 and other key national guidance in relation to Active Recreation planning and delivery.
- Establish a list of the ready availability sources, such as survey works, investigations and relevant good practice examples of recreation assets. Where Cork City Council has relevant sources of information, they will make these available.

Stage 2 - Desktop Investigation, Surveys, Consultation and Mapping

- This stage will include a review of existing documents, looking at good practice from elsewhere, engaging with stakeholders and carrying out an audit of existing facilities and mapping the findings. Where Cork City Council has relevant sources of information, they will make it available to the consultant.
- Review existing documents and policy prepared by Cork City Council and other statutory bodies. Guidance can be taken from Chapter 11 of the Cork City Development Plan 2015 – 2021. Also guidance should be made to the Cork City Council Climate Action Plan 2019 and the Cork City Heritage Plan 2015 – 2020.

- Carry out an audit and review of existing recreational facilities within the City, including water based activities.
- Identify how active the population of Cork is in recreation and benchmark against other comparative cities with similar populations and facilities.
- The audit will identify opportunities and deficiencies in the current levels of provision in terms of active recreational facilities at a citywide level, district level, neighbourhood level and local level benchmarked against international good practice.
- Identify the active recreational needs in the existing City and the new major development areas, e.g. Docklands including the river, the Maglin in Ballincollig, North Environs and South Environs of the City. There is a need to acknowledge the existing asset context, the projected population growth and proposed options for recreational infrastructure provision in terms of location, clustering and providers.
- Undertake focused consultation with key Cork City Council and key external stakeholders setting the aims of the strategy and requesting their input on how best to inform the process within an agreed format. Key stakeholders include the following:
 - Cork City Council
 - Cork County Council
 - Governing Sports Bodies
 - Cork Sports Partnership
 - Cork Sports 2040
 - Voluntary and Community Groups
 - Office of Public Works
 - National Parks and Wildlife Service
 - Port of Cork
 - Climate Action Regional Office
 - Southern Regional Assembly
- Carry out all baseline mapping needed to set out a proposed strategically planned network of recreation facilities for Cork City within or immediately adjacent to the Cork City boundary. This map will distinguish areas within the city as follows: City Centre, City Suburbs and City Hinterland areas.

- The Study should include an audit of water based activities and provision of access to the water should be prepared in tandem with current users on the river, for example the new Port of Cork Marina at the Custom House, Meitheal Mara, Shandon Boat Club and Naomhoga Chorcai, Lee Rowing Club, Cork Boat Club, Blackrock Sailing Club and other passive users. All activities should complement the safeguarding of the Cork Harbour SPA and SAC.
- Investigate the opportunity presented by greenbelts in the provision of appropriate lands for suitable recreation and amenity purposes.
- Identifying State lands that would be suitable for recreational purposes.
- Submit a summary report of the desktop investigation (including any associated draft maps and GIS files) to Cork City Council.
- The Study will in parallel with the Green and Blue Infrastructure Study support the promotion of more sustainable forms of travel and activity - based recreation.
- A detailed set of recommendations including policies, objectives, and actions that will inform the new City Development Plan and which will protect, enhance, and further develop the active recreational infrastructure network within the City.
- Engage in workshops with stakeholders and city residents.

Stage 4 - Final Report

The final output of the study will be a Report with information and graphics to illustrate existing and proposed active recreational infrastructure in Cork and shall be completed and presented before the Draft City Development Plan goes to Council in March 2021. Timeframes may vary for delivery of the Project. The Report shall contain;

Stage 3 - Draft Report

Informed by the Audit the consultants shall provide:

- A detailed analysis to identify recreational needs (informed by the audit, site visits, other surveys, desktop surveys, character assessments, mapping data, and policy reviews) within the city as identified in Stage 1;
- Carry out and produce a detailed analysis of the distribution and condition of the existing sports facilities and grounds in the City;
- Make recommendations based on international best practice and precedents for the location of new Recreation facilities in the City (brownfield and greenfield sites) in particular in the new major development areas in the City.
- Identify where Recreation Infrastructure and Green and Blue Infrastructure assets overlap and complement each other within Cork City;
- Make policy recommendations for the City Development Plan in relation to the provision, delivery, and management of recreation space. This analysis should highlight the benefits of investing in Sport.
- A critical review of international, national, and regional good practice and a review of the policy of the current City Development Plan and link to specific recommendations on policies for the new City Development Plan (2022 - 2028).
- A description of engagement carried out, a summary of feedback and outcomes, and the recommendations relating to same.
- Spatial representation (Mapping) of the findings which identify recreational assets.
- A detailed set of recommendations including policies, objectives, and actions that will inform the new City Development Plan and which will protect, enhance, and further develop the active recreational infrastructure network within the city.
- Set out an implementation plan for the delivery of the Study. Identify specific, achievable, measurable, outcome - based objectives and smart indicators to monitor the progression of the Study.
- Set out a detailed set of recommendations for the retrofitting of Recreational Infrastructure in existing urban areas.
- The final Report will identify the existing active Recreational infrastructure facilities in the City and make recommendations for additional infrastructure that will be needed in the City. Emphasis will be placed on delivering the correct amount of Infrastructure when the major new development areas are being developed.

Appendix 2:

Stakeholder Audit List¹

Type of Sport	Sporting Organisation Name
American Football	Cork Admirals
Athletics	Athletics Ireland
Athletics	Athletics Ireland
Athletics	Eagle Athletic Club
Athletics	Lee Vale Athletics Club
Athletics	St Finbarr's Athletic Club
Athletics	Togher A.C.
Athletics	U.C.C.
Badminton	C.I.T
Badminton	Centenary The Lough Community Centre
Badminton	Farran Badminton Club
Badminton	Melbourn-Bishopstown
Badminton	U.C.C.
Badminton	Women in Sport Coordinator
Basketball	Blue Demons Basketball Club
Basketball	Cork County Basketball Board
Basketball	Fr Mathews Basketball
Basketball	Glanmire Ladies Basketball Club
Basketball	Ladies Clubs
Basketball	Neptune Basketball Club
Biking	Cork BMX
Boating & Tennis	Sunday's Well Boating & Tennis Club
Bowling	St Michaels Bowling Club
Boxing	Cork Thai Boxing
Boxing	Glen Boxing Club
Boxing	Golden Gloves Boxing Club
Boxing	Legacy Boxing Club
Boxing	Muskerry Boxing Club
Boxing	Northside Boxing Club
Boxing	Riverstown Boxing Club
Boxing	Spartan Boxing Club
Boxing	Togher Boxing Club
Bridge	The Mills Bridge Club
Bridge	CORK BRIDGE CLUB
Camogie	Bishopstown GAA
Camogie	Blackrock Camogie Club

¹ This is a cleansed GDPR compliant version of the Stakeholder Audit List – a detailed version including contacts names and details has been issued directly to CCC.

Camogie	Brian Dillons
Camogie	Cork Camogie Club
Camogie	Cork Colleges Camogie Board
Camogie	Delaneys
Camogie	Douglas Camogie Club
Camogie	Glen Rovers
Camogie	St Finbarr's National Hurling & Football Club
Camogie	St Vincent's GAA
Camogie	U.C.C.
Canoeing/Kayaking	Phoenix
Canoeing/Kayaking	U.C.C.
Cricket	Cork County Cricket Club
Cricket	Garryduff Cricket Club
Cricket	Munster Cricket
Cricket	U.C.C.
Dance	Cork Dance Academy Shandon Street
Dance	Donna's Dance Studio
Dance	Harrington School of Irish Dance
Dance	Irish Dance
Dance	Irish Dance Bishopstown
Dance	Modern Dance & Theatre Craft The Lough Community Centre
Dance studio	PLPlan Be Movement Studio
Figure Skating	Cork Figure Skating Association
Fitness	Elite Gym
Fitness	Elite Pilate
Fitness	Energized Fitness
Fitness	Educogym-Ketogym
Fitness Centre	Bull & Fiddle Fitness Centre
Fitness Centre	Club Vitae
Fitness Centre	Club Vitae
Fitness classes, nutrition	E.M. Fitness & Nutrition
Fitness, weightlifting	EMF Lifting & Laughing
Fitness/Gym	ACLAÍ
Fitness/Gym	MiFitness
Fitness/Gym	My Bodyworks
Fitness/Gym	Next Level Fitness
Fitness/Gym	NRG Fitness
Fitness/Gym	Rivers Edge Fitness Centre
Fitness/Gym	Urban Fitness
Fitness/Gym	Womens Fitness
Flying	Northern Flying Club
Football	Cairde Chorcai
Football Association	Munster Football Association

Football club	Blarney United F.C.
Football pitch	Ballinure GAA
Golf	Cork Golf Club
Golf	Douglas Golf Club
Golf	Douglas Pitch & Putt Club
Golf	Frankfield Golf Club
Golf	Mahon Golf Course
Golf	Muskerry Golf Club
Golf	Rocklodge Pitch and Putt Club
Golf	St Anne's Pitch & Putt Club
Golf	St Stephens Pitch & Putt Club
Golf	Ted McCarthy Municipal Golf Course
Gym	Cork Strength & Performance Centre
Gym	Europa Bull and Fiddle Fitness
Gym	Evolution Health & Fitness
Gym	Exceed Fitness
Gym	Motion Health Club
Gym	Talbot Fitness Ballincollig
Gym	The Locker Room
Gym	The Squad
Gym/Fitness	Crossfit Le Cheile
Gym/Fitness	Crossfit Leaside
Gym/Fitness	David Sisk Fitness
Gym/Fitness	Dennehy's Health & Fitness Ballincollig
Gym/Fitness	Dennehy's Health & Fitness Blackpool
Gym/Fitness	Dennehy's Health & Fitness Douglas
Gym/Fitness	DT Fitness & Performance
Gym/Fitness	Fitz Fitness
Gym/Fitness	Gym Plus Cork
Gym/Fitness	JustFit Gym
Gym/Fitness	Planet Health Centre
Gym/Fitness	RB Fitness Centre
Gym/Fitness	Rebel Health & Fitness
Gym/Fitness	Resolution Fitness
Gym/Fitness	Revolution Health & Fitness
Gym/Fitness	Signature Health & Fitness
Gym/Fitness	The Ultimate burn
Gym/Physical fitness centre	Fit 4 Less
Gym/Physical fitness centre	Fitness Underground
Gym/Physical fitness centre	Fitnessworx Gym
Gym/Physical fitness centre	Flyefit
Gym/Physical fitness centre	Freemotion Fitness
Gym/Physical fitness centre	Freestyle for Lifestyle
Gym/Physical fitness centre	One Life Fitness

Gym/Training Centre	F.1.T Training Centre Grange
Gym/Training Centre	F.1.T. Training Centre Ballincollig
Gymnastics	Blarney Gymnastics Club
Gymnastics	Cork Acro Gymnastics Club
Gymnastics	Douglas Gymnastics Club
Gymnastics	U.C.C.
Health & Leisure Centres	Body Focus Ireland
Health & Leisure Centres	Donnybrook Health Studio
Health & Leisure Centres	Kingsley Club Health & Fitness Centre
Health & Leisure Centres	Leeside Leisure Centre
Health & Leisure Centres	Leisureworld Bishopstow
Health & Leisure Centres	Leisureworld Churchfield
Health & Leisure Centres	Mayfield Sports Complex & Fitness Centre
Health & Leisure Centres	Studio Fitness Cork
Heritage site	Blarney Castle Stables
Hockey	Ashton Hockey Club
Hockey	Belvedere Hockey Club
Hockey	Blackrock Hockey Club
Hockey	Church of Ireland Garryduff
Hockey	U.C.C.
Hockey & Cricket	Cork Harlequins
Horse riding	Hop Island Equestrian Centre
Horse riding	Pinegrove Riding Centre
Hunting	Fairhill Farriers
Hurling & Gaelic Football	Ballincollig GAA
Hurling & Gaelic Football	Ballyphehane Mens
Hurling & Gaelic Football	Bishopstown Hurling & Football Club
Hurling & Gaelic Football	Blackrock Hurling Club
Hurling & Gaelic Football	Blarney Hurling & Football Club
Hurling & Gaelic Football	C.I.T.
Hurling & Gaelic Football	Cork GAA
Hurling & Gaelic Football	Cork GAA
Hurling & Gaelic Football	Cork Ladies Gaelic Football Association
Hurling & Gaelic Football	Delanys GAA
Hurling & Gaelic Football	Douglas Hurling and Football
Hurling & Gaelic Football	Garnish
Hurling & Gaelic Football	Glanmire GAA Club
Hurling & Gaelic Football	Glanmire Ladies GAA Club
Hurling & Gaelic Football	Glen Rovers Hurling Club
Hurling & Gaelic Football	Goleen
Hurling & Gaelic Football	Lough Rovers
Hurling & Gaelic Football	Mayfield GAA
Hurling & Gaelic Football	Na Piarasigh
Hurling & Gaelic Football	Nemo Rangers

Hurling & Gaelic Football	Rathpeacon GAA
Hurling & Gaelic Football	Redmonds GAA
Hurling & Gaelic Football	Shandon Rovers (Seandun GAA)
Hurling & Gaelic Football	St Finbarr's National Hurling & Football Club
Hurling & Gaelic Football	St Michaels GFC
Hurling & Gaelic Football	St Nicholas GAA
Hurling & Gaelic Football	St Vincent's H&F Club
Hurling & Gaelic Football	U.C.C.
Hurling & Gaelic Football	White's Cross Hurling & Football Club
Hurling & Gaelic Football - Adults	Sarsfields Hurling Club
Hurling & Gaelic Football - Juveniles	Sarsfields Hurling Club
Ice Hockey/Inline Hockey	Cork Wolfpack
Indoor Activity Centre	Monkey Maze
Indoor Bowling	Douglas G.A.A.
Indoor Bowling	Grange/Frankfield
Indoor Bowling	I.C.I.C.Y.M.A.
Indoor Bowling	Nemo
Indoor Bowling	Pfizers
Indoor Bowling	St Anthony's
Indoor Bowling	St Finbarr's
Indoor Bowling	St Lukes COPE Foundation
Indoor Bowling	St Mary's On The Hill SMBC
Indoor climbing	Awesome Walls
Indoor Escape Room	No Escape - Escape Room
Indoor Play & Birthday Party Centre	Chuckies Play Zone
Karate	Blarney Street
Karate	Farranree
Karate	Lough Karate Club
Karate	Mahon
Karate	Olympic Karate Club
Karate	Rising Sun School of Karate
Karate	Wellington Road
Karate	Wilton Karate Club
Karting	Karting Ireland
Kickboxing	Miko Martial Arts Kickboxing Academy & Fitness Centre
Kickboxing	Penrose Wharf
Leisure	Airtastic Entertainment Centre
Leisure centre	Brookfield Hotel and Leisure Centre
Leisure use (swimming)	Churchfield Leisure World
Martial Arts	Aikido Cork c/o Cork Energy Arts Centre
Martial Arts	Institute Krav Maga Cork

Martial Arts	Irish Martial Arts Studio
Martial Arts	JKA Ireland Hombu Dojo
Martial Arts	Samson Martial Arts
Martial Arts	SBG Cork
Martial Arts	Sitjaipetch Muay Thai & Martial Arts Centre
Martial Arts	Team FM
Mixed Fitness/Sports	Cork Fitness Academy
Mixed Martial Arts / Combat Sport	Chinese Shao-Lin Centre
Mixed Use Sports	Christian Brothers College, Sports Complex
Mix-IT	Cork Institute of Technology
Motorsport	Cork Motorsport Club
Multisports	Cork Harlequins Club
Multisports	Garryduff Sports Centre
Multisports	Leisureplex
Multisports for people with disabilities	Cork Sports Partnership
National pan-disability sport organisation.	CARA
Orienteering	Bishopstown Orienteering Club
Orienteering	Cork Schools Orienteering Association
Orienteering	Lee Orienteers
Outdoor Bowling	Garryduff - ICICYMA
Outdoor Centre	Kinsale Outdoor Education Centre
Parkrun	Ballincollig Parkrun
Personal Training	ATP Fitness
Personal Training	Body Mechanics
Pigeon Racing	North West Racing Pigeon Club
Pilates	Mayfield
Pilates & Barre Studio	Flex in the City
Pitch and Putt	Ballinlough (Temple Hill)
Pitch and Putt	Bishopstown Pitch & Putt Club
Pitch and Putt	ESB Pitch and Putt
Pitch and Putt	Garryduff
Pitch and Putt	Riverside, Murphy's Farm
Recreation Centres	C.I.T. Multipurpose Sports Hall
Recreation Centres	Glen Resource Centre
Recreation Centres	James Kenneally Sports Hall
Recreation Centres	Knocknaheeny Sports Centre
Recreation Centres	Mardyke Arena (UCC)
Recreation Centres	Nagle Community College
Recreation Centres	National Kart Centre
Recreation Centres	Sam Allen Sports Complex
Recreation Centres	Tramore Road Sports Centre
Recreation Centres	U.C.C.

Retirement Club	Ballinlough Retired Mens
Riding stables	Blarney Riding Centre
Rowing	Blackrock Rowing Club
Rowing	C.B.C. Boat Club
Rowing	C.I.T. Rowing Club
Rowing	Lee Rowing Club
Rowing	Meitheal Meara Community Boatyard
Rowing	Naomhoga Chorcai Rowing Club
Rowing	Old Bones Boat Club
Rowing	Rowing Ireland
Rowing	Shandon Boat Club
Rowing	U.C.C.
Rugby	Ballincollig Rugby Club
Rugby	Cork Constitution Temple Hill
Rugby	Dolphin RFC
Rugby	Douglas Rugby Club
Rugby	Highfield Rugby Club
Rugby	Munster Rugby
Rugby	Munster Rugby
Rugby	Munster Rugby
Rugby	Munster Rugby
Rugby	Old Christians
Rugby	Sundays Well RFC
Rugby	Sunday's Well RFC
Sailing	Blackrock Sailing Club
Sailing	Cork Boat Club
Sheltered Housing	Ardfallen House
Snooker & Pool	147 Snooker Club
Snooker & Pool	Crucible Snooker Club
Snooker & Pool	Douglas Snooker Club
Snooker & Pool	Mardyke Entertainment Complex
Snooker & Pool	Quayside Snooker & Pool
Snooker & Pool	The Crucible Snooker Club
Snooker & Pool	Victoria Sporting Club
Soccer	Casement Celtic
Soccer	Cork Constitution FC
Soccer	Cork Rebels FC
Soccer	Glasheen Football Club
Soccer	Glen Celtic
Soccer	Glenthorn Celtic
Soccer	Glenthorne Celtic
Soccer	Kilreen Celtic F.C.
Soccer	Leeds AFC
Soccer	Mayfield United AFC

Soccer	Rockmount AFC
Soccer	Rockmount AFC
Soccer	St Mary's AFC
Soccer	St Nicholas Cork
Soccer	Tramore Athletic FC
Soccer	Blackstone
Soccer - A.U.L. Clubs	Ardmanning Celtic
Soccer - A.U.L. Clubs	Avondale United
Soccer - A.U.L. Clubs	Ballincollig A.F.C.
Soccer - A.U.L. Clubs	Ballyvolane Celtic
Soccer - A.U.L. Clubs	Blackpool Celtic
Soccer - A.U.L. Clubs	Blarney Street Athletic
Soccer - A.U.L. Clubs	Bohemians
Soccer - A.U.L. Clubs	Casement Celtic
Soccer - A.U.L. Clubs	Castleview AFC
Soccer - A.U.L. Clubs	Central Rovers
Soccer - A.U.L. Clubs	City Wanderers (City Wanderers Fc are a local cork team who play out of C.I.T)
Soccer - A.U.L. Clubs	College Corinthians
Soccer - A.U.L. Clubs	Cork City
Soccer - A.U.L. Clubs	DeCourcey Albion
Soccer - A.U.L. Clubs	Dillons Cross
Soccer - A.U.L. Clubs	Everton
Soccer - A.U.L. Clubs	Fairhill United
Soccer - A.U.L. Clubs	Fairview
Soccer - A.U.L. Clubs	Glenvale
Soccer - A.U.L. Clubs	Grangevale AFC
Soccer - A.U.L. Clubs	Grattan United
Soccer - A.U.L. Clubs	Greenmount Rangers
Soccer - A.U.L. Clubs	Greenwood FC
Soccer - A.U.L. Clubs	Harp United
Soccer - A.U.L. Clubs	Hillington
Soccer - A.U.L. Clubs	Inner City Celtic
Soccer - A.U.L. Clubs	Knocknaheeny Celtic
Soccer - A.U.L. Clubs	Lakewood Athletic F.C.
Soccer - A.U.L. Clubs	Leeds AFC
Soccer - A.U.L. Clubs	Maymount Celtic
Soccer - A.U.L. Clubs	Overall Contact
Soccer - A.U.L. Clubs	Pearse Celtic
Soccer - A.U.L. Clubs	Shandon Celtic
Soccer - A.U.L. Clubs	Temple United FC
Soccer - A.U.L. Clubs	Togher Rovers
Soccer - A.U.L. Clubs	Tower Street Athletic
Soccer - A.U.L. Clubs	U.C.C.

Soccer - A.U.L. Clubs	Village United FC
Soccer - A.U.L. Clubs	Waterloo FC
Soccer - Cork Schoolboys League	Ballincollig F.C.
Soccer - Cork Schoolboys League	Casement Celtic
Soccer - Cork Schoolboys League	Castleview AFC
Soccer - Cork Schoolboys League	College Corinthians
Soccer - Cork Schoolboys League	Evergreen
Soccer - Cork Schoolboys League	Everton F.C.
Soccer - Cork Schoolboys League	Kilreen Celtic F.C.
Soccer - Cork Schoolboys League	Mayfield United
Soccer - Cork Schoolboys League	Nufarm Athletic
Soccer - Cork Schoolboys League	Overall Contact
Soccer - Cork Schoolboys League	Ringmahon Rangers
Soccer - Cork Schoolboys League	Wilton United Fc
Soccer - Munster Senior League	Ballincollig F.C.
Soccer - Munster Senior League	C.I.T.
Soccer - Munster Senior League	Casement Celtic
Soccer - Munster Senior League	Castleview AFC
Soccer - Munster Senior League	College Corinthians
Soccer - Munster Senior League	Cork City
Soccer - Munster Senior League	Douglas Hall AFC
Soccer - Munster Senior League	Mayfield
Soccer - Munster Senior League	Mayfield United
Soccer - Munster Senior League	Overall Contact
Soccer - Munster Senior League	U.C.C.
Soccer - Munster Senior League	Wembley Rovers
Soccer - Munster Senior League	Kilreen Celtic
Sport & Exercise Coaching	Drills 4 Skills (Basketball)
Sport & Exercise Coaching	SAQ Coach (Speed Agility Quickness)
Sports for People with Disabilities	Cork Wheelchair Sport and Youth (Affiliated to the Irish Wheelchair Association)
Squash	Orchard Squash Club Ballinlough Road
Swimming	Cork Masters Swimming Club
Swimming	Dolphin Swimming Club
Swimming	Eglinton Swimming Club Douglas
Swimming	Lee Amateur Swimming Club
Swimming	Sundays Well Swimming
Swimming/Gym	Oakgrove Leisure Centre
Table-Tennis	Ballincollig
Table-Tennis	Beech Hill Table Tennis Club
Taekwon-Do	Ballincollig
Taekwon-Do	Bishopstown
Taekwon-Do	Blackrock
Taekwon-Do	Cork City

Primary School - Mainstream	Cork Educate Together National School
Primary School - Mainstream	Fermoy Educate Together NS
Primary School - Mainstream	GAELSCOIL AN GHOIRT ALAINN
Primary School - Mainstream	GAELSCOIL AN TEAGHLAIGH NAOFA
Primary School - Mainstream	GAELSCOIL MHACHAN
Primary School - Mainstream	GAELSCOIL PEIG SAYERS
Primary School - Mainstream	GAELSCOIL UI RIADA
Primary School - Mainstream	Glasheen Pouladuff Cork city Primary School
Primary School - Mainstream	GREENMOUNT MONASTERY NS
Primary School - Mainstream	MHUIRE AR CHNOC HAOINE
Primary School - Mainstream	MUIRE GAN SMAL C
Primary School - Mainstream	NORTH PRESENTATION PRIMARY SCHOOL
Primary School - Mainstream	OUR LADY OF LOURDES
Primary School - Mainstream	REALT NA MAIDINE
Primary School - Mainstream	S N AN SPIORAID NAOMH C
Primary School - Mainstream	S N ATHAIR MAITIU C
Primary School - Mainstream	S N B TOGHER CORK
Primary School - Mainstream	S N BARRA NAOFA
Primary School - Mainstream	S N BARRA NAOFA BHUACH
Primary School - Mainstream	S N BARRA NAOFA CAILINI
Primary School - Mainstream	S N BHREANNDAIN C
Primary School - Mainstream	S N IOSEF NAOFA
Primary School - Mainstream	S N MHARCUIS B
Primary School - Mainstream	S N MHUIRE
Primary School - Mainstream	S N NAOMH ANTAINE
Primary School - Mainstream	S N PADRAIG NAOFA
Primary School - Mainstream	S N PADRAIG NAOFA C
Primary School - Mainstream	SCOIL AISEIRI CHRIOST
Primary School - Mainstream	SCOIL AN ATHAIR TADHG O MURCHU
Primary School - Mainstream	SCOIL AN SPIORAID NAOMH (BOYS)
Primary School - Mainstream	SCOIL COLMCILLE
Primary School - Mainstream	SCOIL IOSAGAIN
Primary School - Mainstream	Scoil Maria Assumpta
Primary School - Mainstream	Scoil Mhuire agus Eoin
Primary School - Mainstream	SCOIL MHUIRE FATIMA BOYS SENIOR
Primary School - Mainstream	SCOIL MHUIRE GAN SMAL B
Primary School - Mainstream	SCOIL NA CROISE NAOFA
Primary School - Mainstream	SCOIL NAOMH BRID C
Primary School - Mainstream	SCOIL NAOMH CAITRIONA
Primary School - Mainstream	SCOIL NAOMH MHUIRE
Primary School - Mainstream	SCOIL NAOMH MICHEAL

Taekwon-Do	Cork Taekwon-Do
Taekwon-Do	Farranree Taekwon-Do Club
Taekwon-Do	Little Ninjas Cork City
Taekwon-Do	Mayfield Taekwon-Do
Taekwon-Do	Pyong-Hwa School of Tae-Kwon Do
Taekwon-Do	Tae-Kwon Do Ireland
Taekwon-Do	Togher Great Island ITF Taekwon-Do
Taekwon-Do	Trabeg Taekwon-Do
Tai Chi	Bernie Connole Tai Chi classes
Tai Chi	MDA Cork
Tai Chi	Natural Health Specialist
Ten Pin Bowling Arenas	Mardyke Entertainment Complex
Tennis	Ballinlough
Tennis	Bishopstown Lawn Tennis Club
Tennis	Cork Parks Tennis
Tennis	Douglas Lawn Tennis Club
Tennis	Munster Tennis
Tennis	Munster Tennis Club
Tennis	St Michael's Lawn Tennis Club
Volleyball	U.C.C.
Watersports	Daunt Sub Aqua club
Weightlifting	The Hardcore Bodybuilding Club
Yoga	Rive Yoga & Massage Therapies
Yoga/fitness trainer	Bee Balanced Wellness Centre

Type of School	School Name
Primary School - Special Education	Cara Junior School
Primary School - Special Education	Cork University Hospital School
Primary School - Special Education	School of The Divine Child (Scoil An Linbh Íosa)
Primary School - Special Education	Scoil Aisling
Primary School - Special Education	Scoil Eanna
Primary School - Special Education	St Gabriels Special School
Primary School - Special Education	St Kevins School
Primary School - Special Education	St Killians Special School
Primary School - Special Education	St Paul's School
Primary School - Special Education	St. Bernadettes Special School
Primary School - Mainstream	BALLINTEMPLE N S
Primary School - Mainstream	Bunscoil Christos Ri
Primary School - Mainstream	CLOGHEEN MXD N S

Primary School - Mainstream	SCOIL NIOCLAIS
Primary School - Mainstream	SCOIL OILIBHEIR
Primary School - Mainstream	SCOIL PADRE PIO N S
Primary School - Mainstream	SCOIL URSULA
Primary School - Mainstream	ST LUKES MXD N S
Primary School - Mainstream	ST PATRICKS B N S
Primary School - Mainstream	ST VINCENTS CONVENT N S
Primary School - Mainstream	STRAWBERRY HILL B N S
Primary School - Mainstream	SUNDAYS WELL G N S
Post Primary - Community	Bishopstown Community School
Post Primary - Community	Douglas Community School
Post Primary - Community	Mayfield Community School
Post Primary - Comprehensive	Ashton School
Post Primary - Secondary	Christ King Girls' Secondary School
Post Primary - Secondary	Christian Brothers College
Post Primary - Secondary	Coláiste An Spioraid Naoimh
Post Primary - Secondary	Coláiste Chríost Rí
Post Primary - Secondary	Coláiste Éamann Rís
Post Primary - Secondary	Cork Educate Together Secondary School
Post Primary - Secondary	Edmund Rice College
Post Primary - Secondary	Gaelcholáiste Mhuire
Post Primary - Secondary	Mount Mercy College
Post Primary - Secondary	North Monastery Secondary School
Post Primary - Secondary	North Presentation Secondary School
Post Primary - Secondary	Presentation Brothers College
Post Primary - Secondary	Presentation Secondary School
Post Primary - Secondary	Regina Mundi College
Post Primary - Secondary	Scoil Mhuire
Post Primary - Secondary	St Aloysius School
Post Primary - Secondary	St Patricks College
Post Primary - Secondary	St Vincent's Secondary School
Post Primary - Secondary	St. Angela's College
Post Primary - Secondary	Ursuline Secondary School
Post Primary - Vocational	Coláiste Daibhéid
Post Primary - Vocational	Cork College Of Commerce
Post Primary - Vocational	Nagle Community College
Post Primary - Vocational	St Aidan's Community College
Post Primary - Vocational	Terence Mac Swiney Community College

Parks/Playgrounds

Ballinlough Park and Playground

Beaumont Park

Bishop Lucey Park

Clashduv Park and Playground

Cronin's Park

Fitzgerald Park and Playground

Gerry O'Sullivan Park and Playground

Glen Amenity Park

Kennedy Park

Shalom Park and Playground

Skehard Road, Park

The Lough and Playground

Tory Top Park and Playground

Murphys Farm

Community Centres

Art Trail

Ballincollig Community Hall

Ballincollig YMCA

Ballinlough Community Centre

Ballyphenane Community Centre

Bishopstown Senior Citizens Housing Association Ltd

Bishopstown Youth Club

Blackpool Community Co-operative Services Centre Ltd

Blarney Community Association

Blarney Community Centre

Blarney Street Youth Centre

Boyce's Street Community Association

Brooklodge Community Centre

Canon Horgan Youth Centre



Appendix 3:

Planning Policy Review

Introduction

1. We outline below the findings from our critical review of the relevant national, regional and local planning policy and guidance documents as they relate to active recreation infrastructure.
2. The documents reviewed can be summarised as follows:
 - Project Ireland 2040 - National Planning Framework;
 - Project Ireland 2040 - National Development Plan;
 - Southern Regional Assembly's Regional Spatial and Economic Strategy 2019-2031
 - Cork City Development Plan 2015 – 2021

Project Ireland 2040 - National Planning Framework

3. The National Planning Framework (NPF) was published by the Department of Housing, Planning and Local Government in February 2018. It sets out the overarching policy and planning framework for the social, economic and environmental development of the country.
4. The main objective of the NPF is to guide planning activities on a local, regional and national level, to ensure sound investment decisions and opportunities for sustainable economic development are maximised.
5. The NPF seeks to guide the future development of Ireland to cater for the following by 2040:
 - *'a projected 1 million increase in our population;*
 - *the need to create 660,000 additional jobs; and*
 - *the need for 550,000 more homes'.*
6. The ambition of the NPF is to create a single vision, a shared set of goals for every community across the country. These goals are expressed through the 10 National Strategic Outcomes (NSOs) within the NPF, including the top priority of 'Compact Growth'.
7. The NSOs are supported by 75 National Policy Objectives (NPOs) and 10 Strategic Investment Priorities (SIPs) with SIP 7 relating to 'Culture, Heritage and Sport' (see the National Development Plan Section below for more detail).

Active Recreation Infrastructure

8. Having reviewed the NPF, it is noted that it does not provide a definition for, or make specific reference to, 'Active Recreation Infrastructure'. However, the NPF makes multiple references to 'recreation infrastructure', 'sport', and 'amenities' throughout under a number of outcomes, objectives and priorities which are relevant to this Study on 'Active Recreation Infrastructure' and which inform our recommendations, as outlined below.
9. National Strategic Outcome 7, entitled 'Enhanced Amenity and Heritage' is of particular note with respect to recreation infrastructure as it seeks to ensure '...that our cities, towns and villages are attractive and can offer a good quality of life. It will require investment in well-designed public realm, which includes public spaces, parks and streets, as well as recreational infrastructure...' (our emphasis).
10. The priorities/actions identified under NSO 7 that are relevant for this Study include:
 - 'Implementation of planning and transport strategies for the five cities and other urban areas will be progressed with a major focus on improving walking and cycling routes, including continuous greenway networks and targeted measures to enhance permeability and connectivity;
 - The Rural and Urban Regeneration and Development Funds will support transformational public realm initiatives to give city and town centre areas back to citizens, encouraging greater city and town centre living, enhanced recreational spaces and attractiveness from a cultural, tourism and promotional perspective; and
 - Invest in and enable access to recreational facilities, including trails networks, designed and delivered with a strong emphasis on conservation, allowing the protection and preservation of our most fragile environments and providing a wellbeing benefit for all' (our emphasis)..

11. The importance of recreation infrastructure is also evident in Figure 6.1 of the NPF, as it contributes to a number of the elements which support and provide a 'quality of life', such as health, leisure and social interactions, and overall life satisfaction.

Elements Supporting Quality of Life



12. The NPF outlines that the increase in the proportion of more compact forms of growth in the development of settlements of all sizes has the potential to make a transformational difference by bringing new life and footfall to urban centres that allows people to be closer to recreational opportunities, as well as to walk or cycle more.

13. The NPF places an emphasis on recreation infrastructure under Chapter 6.2, entitled 'Healthy Communities'. Indeed, it is stated that 'Communities that are designed in a way that support physical activity, e.g. generously sized footpaths, safe cycle lanes, safe attractive stairways and **accessible recreation areas**, all **encourage residents to make healthy choices and live healthier lives**' (our emphasis).

14. The Framework confirms that countries with extensive cycle infrastructure report higher levels of cycling and lower rates of obesity and that healthy places in turn create economic value by appealing to a skilled workforce and attracting innovative companies.

15. In light of this, National Policy Objective (NPO) 27 seeks to 'Ensure the integration of safe and convenient alternatives to the car into the design of our communities, by prioritising walking and cycling accessibility to both existing and proposed developments, and integrating physical activity facilities for all ages' (our emphasis).

16. The NPF confirms that the numbers of people aged 15 or under will decline slightly, by around 10%, by 2040, to comprise approximately 17% of the increased population which compares to 22% of the population in 2016. However, it recommends that '...the continued provision and enhancement of facilities and amenities for children and young people, such as childcare, schools, playgrounds, parks and sportsgrounds, remains necessary and will need to be maintained at similar levels for the foreseeable future thereafter'.

17. The NPF advises that '...if a significant proportion of future population growth occurs within or close to the current built-up footprint of settlements as targeted, it will be possible to **maximise the use of existing facilities near where children and young people live**' and that 'It will continue to be a requirement that proposals for residential development **make provision for children's play** in accordance with local development plan policies' (our emphasis).

18. The NPF also recognises the contribution of Ireland's marine environment and identifies it as '...a national asset that yields multiple commercial and non-commercial benefits **including tourism and recreation**' (our emphasis). This is indeed relevant to Cork City noting that it is bisected by the River Lee.

19. The NPF advises that 'Green belts and green spaces in our cities, towns and villages play an integral role as part of the fabric of our settlements, either through their use for **community recreation and amenity purposes**, supporting biodiversity or as a natural delineation of the settlement itself, forming the interface between urban and rural areas' (our emphasis).

20. Indeed, the NPF identifies green spaces and parks as having '...a role in determining the quality of life in and sustainability of, our settlements'.

21. National Policy Objective 62 recommends planning authorities to 'Identify and strengthen the **value of greenbelts and green spaces at a regional and city scale**, to enable enhanced connectivity to wider strategic networks, prevent coalescence of settlements and to allow for the long-term strategic expansion of urban areas' (**our emphasis**).

Cork City

22. The NPF states that 'Cork already performs well as a major urban centre in Ireland and the City has positioned itself as an emerging medium-sized European centre of growth and innovation. Building on this potential is critical to further enhancing Ireland's metropolitan profile'.

23. Thus, the NPF advises that an ambitious vision is required for Cork '...at the heart of which must be an internationally competitive, sustainable urban environment. This means providing housing, transport, **amenities** and energy systems in a best practice European context' (**our emphasis**).

24. In terms of challenges, the NPF states that 'One of the greatest challenges in achieving significant growth that will move the Cork metropolitan region to the next level is addressing the long term decline of the City's urban population'.

25. The NPF identifies an enhanced urban environment as being a key part of addressing the decline in the City's urban population which includes '...better housing choice and quality, new employment locations, **improved public spaces** and enhanced public transport as well as **safe and pleasant options for walking and cycling**' (**our emphasis**).

26. The NPF confirms that the population of Cork City and Suburbs stood at 208,669 people at the time of the 2016 Census. Table 2.1 of the NPF entitled 'Targeted Pattern of Growth, 2040' identifies a population growth target for Cork City and Suburbs of 105,000 - 125,000 people by 2040 which would bring the overall population to at least 315,000 people.

27. Section 2.2. of the NPF, entitled 'Overview of the NPF Strategy' (see pg. 22) sets out the following actions/priorities for Ireland's Cities, which includes Cork:

- 'Supporting ambitious growth targets to enable the four cities of Cork, Limerick, Galway and Waterford to each grow by at least 50% to 2040 and to enhance their significant potential to become cities of scale.
- Enabling the four cities to be regional drivers and to lead in partnership with each other and as partners in regional/inter-regional networks as viable alternatives to Dublin.
- Focusing investment to improve the collective 'offer' within each of the four cities, i.e. **infrastructure, quality of life** and choice in terms of housing, employment and **amenities**' (**our emphasis**).

28. In terms of key future planning and development and place-making policy priorities for the Southern Region, the NPF places an emphasis on:

- 'Developing and implementing comprehensive and strategic metropolitan area spatial plans for Cork city that secure long-term transformational and rejuvenation-focused city development, with a special emphasis on capitalising on the potential of underutilised and publicly owned and centrally located sites and activating their potential to boost the population and economic output levels of city centre areas as drivers for wider regions.
- Developing a more **integrated network of greenways, blueways and peatways** to support the diversification of rural and regional economies and promote more sustainable forms of travel and **activity based recreation**' (**our emphasis**).

29. The NPF identifies a number of key future growth enablers for Cork, and we note the following:

- 'Delivering ambitious large-scale regeneration projects for the provision of new employment, housing and **supporting infrastructure** in Cork Docklands (City Docks and Tivoli) as integrated, sustainable developments, including relocation of two 'Seveso' sites from the City Docks (**our emphasis**);
- Progressing the sustainable development of new greenfield areas for housing, especially those on public transport corridors, such as Monard;
- Identifying infill and regeneration opportunities to intensify housing development in inner city and inner

suburban areas, supported by public realm and **urban amenity projects (our emphasis)**;

- Enabling enhanced opportunities for existing communities as development and diversification occurs, particularly through employment, learning and education support;
- The continued expansion of and integration with the City's third level institutions;
- The development of a much enhanced Citywide public transport system to incorporate subject to further analysis, proposals for an east-west corridor from Mahon, through the City Centre to Ballincollig and a north-south corridor with a link to the Airport'.

30. We outline below other notable text extracts taken from the NPF with respect to Cork:

- 'Cork is emerging as an international centre of scale and is well placed to complement Dublin, but requires significantly accelerated and urban-focused growth to more fully achieve this role;
- The planned rate of growth in the Cork City and suburban area should be between two or three times the national average (50% to 60%), over the same period;
- The higher targeted rate of growth for Cork also means planning for significant numbers, i.e. at least 105,000 more people by 2040;
- National Policy Objective 3b - Deliver at least half (50%) of all new homes that are targeted in the five Cities and suburbs of Dublin, Cork, Limerick, Galway and Waterford, within their existing built-up footprints;
- National Policy Objective 7 - Apply a tailored approach to urban development, that will be linked to the Rural and Urban Regeneration and Development Fund, with a particular focus on:- Dublin; the four Cities of Cork, Limerick, Galway and Waterford...;
- National Policy Objective 67 - Provision will be made for Metropolitan Area Strategic Plans to be prepared for the Dublin, Cork, Limerick, Galway and Waterford Metropolitan areas and in the case of Dublin and Cork, to also address the wider city region, by the appropriate authorities in tandem with and as part of the relevant Regional Spatial and Economic Strategies;

- ...introduce more strategic and co-ordinated planning of our cities and large towns across local authority boundaries, including statutorily backed Metropolitan Area Strategic Plans in the five cities of Dublin, Cork, Limerick, Galway and Waterford; and
- Counties Cork and Kerry and Cork City comprise the South-West regional area. A Metropolitan Area Strategic Plan (MASP) for the Cork Metropolitan Area, including Cork Harbour, will be prepared through the Regional Spatial and Economic Strategy process. This will also build on work previously undertaken as part of the non-statutory Cork Area Strategic Plan (CASP), addressing both the CASP Study Area and North and West Cork.

Project Ireland 2040 - National Development Plan

31. The National Development Plan 2018 - 2027 (NDP) sets out the investment priorities that will underpin the implementation of the National Planning Framework, through a total investment of approximately €116 billion.
32. The NDP states that 'Investment in culture, heritage **and sports**, appropriately aligned with other NSOs included in the NPF, **can play a very important role in improving amenities and the attractiveness and liveability** of different areas, whether in cities, other urban areas, small towns and rural areas' (**our emphasis**).
33. The Plan further advises that 'This investment can complement and reinforce the impact of investment in sustainable public transport networks and in other amenities'.
34. While the NDP does not specifically refer to 'Active Recreation Infrastructure', it contains a regional objective to improve Ireland's outdoor recreation infrastructure.
35. Indeed, in recognition of the vital role of culture, heritage and sport in our national life, the NDP allocates in excess of €1 billion to strategic investment priorities in this area. So far as sport is concerned, the Plan advises that 'Over €100 million in capital funding has been allocated for the Sport Capital Programme (SCP) for the coming four years' and that 'This programme will be further expanded over the period 2022 to 2027 which will allow for the continued development of new and improved sports facilities'.

36. The NDP describes the SCP as ‘...the primary mechanism for providing funding to sport and community organisations at local, regional and national level’.
37. The NDP recognises that ‘Enhanced sports facilities represents a significant improvement to the community infrastructure in these areas making them more attractive places to live, work and visit’.
38. The NDP notes that the Department of Transport, Tourism and Sport is administering Government grants towards the redevelopment of Páirc Ui Chaoimh, (total contribution €30 million).
39. In the longer term, the NDP states that funding of sports facilities is being considered as part of the Sports Policy Review (which was to be finalised in 2018) and that a number of the Sport National Governing Bodies have ambitious plans for large scale sport developments in the coming years.
40. Accordingly, the NDP outlines that ‘...a new Large Scale Sport Infrastructure Fund of €100 million is being established for larger sports projects where the proposed Government contribution exceeds amounts available under the SCP’.

Southern Regional Assembly - Regional Spatial and Economic Strategy 2020-2032

41. The Regional Spatial and Economic Strategy (RSES) for the Southern Region is a 12-year strategic regional development framework which identifies high-level requirements and policies.
42. It primarily aims to support the delivery of the programme for change set out in the National Planning Framework (NPF) and the National Development Plan 2018-27 (NDP).
43. As the regional tier of the national planning process, the RSES will ensure coordination between the City and County Development Plans and Local Enterprise and Community Plans of the ten local authorities in the Region, including Cork City Council.

Active Recreation Infrastructure - General

44. Similar to the NPF, the RSES does not make specific reference to ‘Active Recreation Infrastructure’, however, it embraces the many factors which determine quality of life including infrastructure investment in sporting facilities.
45. The importance of recreation and sporting facilities is highlighted with the inclusion of a dedicated section in the RSES (i.e. Section 7.2.5) entitled ‘Regional Recreational and Sporting Facilities’. Within this section, the RSES states that ‘Our parks, sporting arenas and facilities are essential to the quality of life of all our communities. The quality of recreational and sporting facilities contributes to good physical and mental health, sporting achievement and excellence and to wider social, cultural and economic benefits for our communities’.
46. The RSES then confirms that it ‘...supports the development of new regional scale recreational and sporting facilities including new stadiums and provision of public parks and green areas. In addition, the RSES supports the development of new and upgraded local sporting and recreational facilities’.
47. Thus, the RSES recommends that local authorities and partner organisations should seek to provide for a range of open space and sporting and recreational facilities to include:
 - ‘Formal open space (passive) as a relaxed setting for visual amenity purposes, for walking, sitting and generally enjoying landscapes and nature;
 - Informal (active) open space or recreational areas designed for greater physical movement and sporting activities;
 - Access and co-operative arrangements for use of open spaces belonging to privately managed or community/ voluntary clubs and organisations and often not readily open for public use;
 - Provision for full accessibility to sporting and recreational areas and facilities; and
 - Sustainable linkages to nearby communities and neighbourhoods including provision of new or enhanced cycling and walking routes’.

48. These recommendations are supported by Regional Policy Objectives (RPO) 198 and 199.
49. It is also noted that the RSES contains dedicated sections which outline the importance of walking and cycling (i.e. Section 6.3.6.10) and support for the development of trails, walkways and linear parks (i.e. Section 7.2.6) and greenways, blueways and peatways (i.e. Section 7.2.7) and which are supported by **Regional Policy Objectives (RPO) 174, 200 and 201**, respectively.
50. Other RSES RPOs that are of note/relevance with respect to 'Active Recreation Infrastructure' include:
- **RPO 9 – Holistic Approach to Delivering Infrastructure:** It is an objective to ensure investment and delivery of comprehensive infrastructure packages to meet growth targets that prioritise the delivery of compact growth and sustainable mobility as per the NPF objectives including: recreation and open space amenity;
 - **RPO 54 – Tourism:** It is an objective to:
 - a. Enhance provision of tourism and leisure amenity to cater for increased population in the Region including recreation, entertainment, cultural, catering, accommodation, transport and water infrastructure inter alia;
 - b. Promote activity tourism subject to appropriate site selection and environmental assessment processes;
 - d. Sustainably develop walking and cycling trails opening greater accessibility to the marine and countryside environment by sustainable modes and promote the sustainable designation and delivery of Greenway and Blueway Corridors;
 - e. Facilitate appropriate tourism development and in particular a National Greenways, Blueways and Peatways Strategy, prioritising sustainable projects that achieve maximum impact and connectivity at national and regional level;
 - **RPO 176 – 10-minute City and Town Concepts:** It is an objective to attain sustainable compact settlements with the "10-minute" city and town concepts, whereby, a range of community facilities and services are accessible in short walking and cycle timeframes from homes or are accessible by high quality public transport services by connecting people to larger scaled settlements delivering these services.

Active Recreation Infrastructure – Metropolitan Area Strategic Plan for Cork

51. Cork's Metropolitan Area Strategic Plan (MASP) confirms that the population of the Metropolitan Area stood at over 304,000 in 2016 and that it accounted for one fifth of the Region's total population, making it the second largest metropolitan area in the State.
52. The Cork MASP outlines that 'With a planned growth rate (50-60%) to 2040 in the Cork City and suburban area of between two to three times the national average and up to 50 % for the rest of the metropolitan area, this is a strong platform of scale, critical mass and capacity and uniquely positions the Cork Metropolitan Area as:
- A principle complimentary location to Dublin with strong international role;
 - A primary driver of economic and population growth in the Region;
 - A compact City and Metropolitan Area with increased regional connectivity;
 - A City and Metropolitan Area focusing growth on the delivery of sustainable transport patterns'.
53. The Cork MASP acknowledges that 'The NPF explicitly states that significant accelerated and urban focused growth is needed to fulfil this potential, along with accelerated investment, physical and social infrastructure, and protection and enhancement of the natural environment' (our emphasis).
54. The Cork MASP contains the following Vision Statement for the Cork Metropolitan Area:
- 'Sustainably develop the potential and capacity of Metropolitan Cork, which has the State's Second City of international scale, as a healthy, people centred, affordable, socially and economically inclusive, innovative and technologically smart international gateway offering a high-quality environment, a vibrant city at its heart, supported by a network of compact metropolitan towns, connected by sustainable transport networks, serviced by a high standard of physical and community infrastructure offering a high quality of life for all. A metropolitan area that inspires pride, encourages creativity and achievement with high standards of environmental sustainability' (our emphasis).*

55. It is noted that this vision is supported by a number of guiding principles including:

- **Metropolitan scale amenities:** Provision and enhancement of regional parks, recreation and sports amenities, natural amenity and habitat protection, strategic green infrastructure including walking, cycling, greenways and blueways in an integrated network across the Cork Metropolitan Area.
- **Integrated transport and land use:** Target growth along high quality public transport corridors and nodes linked to the delivery of key public transport projects under the development of a Cork Metropolitan Area Transport Strategy including an enhanced public realm, walking and cycling infrastructure, light rail corridor, suburban rail corridor and strategic bus network corridors, all interconnecting with the city centre and connecting with strategic employment locations in the metropolitan area.
- **Accelerate housing delivery:** Activate strategic residential development areas and support the steady supply of sites to accelerate housing supply and the adoption of performance-based design standards as supported by NPF National Policy Objective 13 to achieve higher densities in the urban built up areas, supported by better services and public transport.
- **Better alignment of growth:** Target 'catch up' investment to support employment, infrastructure and amenity provision and/or sustainable transport links in metropolitan towns and suburban areas that have experienced high levels of population growth but are reliant on other areas for employment and/or services.

56. So far as 'Active Recreation Infrastructure' is concerned, we note that the Cork MASP does not specifically use this terminology. Nevertheless, Policy Objective 17 of the Cork MASP is important to note as it confirms that:

'It is an objective to achieve a healthy, green and connected metropolitan area through the preparation of a Metropolitan Open Space, Recreation and Greenbelt Strategy. This will require co-ordination between relevant stakeholders to deliver the sustainable development of parks, recreation and high quality public open space in the Cork Metropolitan Area' (our emphasis).

57. Policy Objective 17 outlines that this Strategy may include, inter alia:

- a. An enhanced network of regional scaled parks in Metropolitan Cork and invest in upgraded facilities including Tramore Valley Park, Marina Park, Bishop Lucey Park Redevelopment, Northwest Regional Park, Riverside Public Walk (Lee Field to the Marina). Lee Fields Walk/Cycle extension to Ballincollig, Lough Redevelopment, Tivoli Docks Park, neighbourhood parks and public parks in the Metropolitan Towns.
- b. The sustainable development of green infrastructure as an interconnected series of green spaces including parks, natural green spaces and ecosystems, greenways and blueways.
- c. The implementation of Greenway initiatives that provide important economic, leisure and tourism, health, active and sustainable travel and environmental benefits to the metropolitan area including the Lee to Sea Greenway initiative subject to the outcome of environmental assessments and the planning process.
- d. In order to support decision-making in increasing recreation and tourism opportunities along the coastline, which is in close proximity to European Sites, the carrying capacity of SACs/SPAs will need to be established to understand what limits should be set for the extent of development.
- e. Protect and proactively manage and integrate natural spaces.
- f. The sustainable development of key recreation, sports and community facilities across Metropolitan Cork.
- g. The development of a Metropolitan Greenbelt Strategy in co-ordination between Cork City Council and Cork County Council'.

58. In addition, we outline below other Cork MASP Policy Objectives which are of note/relevance with respect to 'Active Recreation Infrastructure':

- **Policy Objective 18 - c.** Support the acquisition and development of the City Quays in Cork for a high-quality water front public realm for public use.

- **Policy Objective 21 - b.** Support the role of Cork as a WHO Healthy City and seek investment in the delivery of recreation, environmental improvements, active travel and health services infrastructure that retains and improves on this status, in support of a “healthy heart” to the Cork Metropolitan Area.
- **Policy Objective 21 - d.** Seek delivery and supports to achieve Healthy Ireland objectives.

Local Planning Policy Context

59. The current local planning policy context for the Cork City ARI study is established in the Cork City Development Plan (CCDP) 2015-2021, which came into effect on 20th April 2015.
60. However, it is noted that on 31 May 2019, the administrative area of Cork City Council was expanded, growing to nearly five times its current size and taking in areas including Douglas, Rochestown, Ballincollig, Blarney and Glanmire. As part of this planned expansion, the population of the city grew by 85,000 people to an overall population of 210,000 people.
61. As the extant CCDP 2015-2021 was adopted prior to the City boundary expansion, it does not contain any specific objectives, policies or land use zonings for the new areas of the City. It is noted that the emerging Draft Cork City Development Plan will be required to include relevant objectives, policies and land zonings for these new areas.
62. So far as ARI is concerned, Chapter 11 of the CCDP entitled ‘Recreational Infrastructure’ is of particular note in terms of informing the context of this Study.
63. The CCDP notes that ‘Cork City has intensified over the past 20 years and will continue to intensify in the future...’ and so confirms that it is ‘...essential that existing recreational assets are retained, enhanced and added to in order to provide for the existing city population as well as the needs of new residents and employees that will populate major development areas’.
64. The CCDP acknowledges that recreational assets are not only important to the City and its constituent neighbourhoods but to the wider metropolitan area, as well as the City’s appeal for tourism and international capital. Furthermore, the CCDP highlights that recreational assets are also of wider significance in relation to drainage / flooding and climate change.
65. In terms of recreational achievements, the CCDP advises that Cork has made significant improvements to its recreational infrastructure over the last 10 years including active sports facilities such as sports pitches at Mahon, all-weather pitches at The Glen and changing pavilions at Pophams Park and Fair Field.
66. In terms of challenges, the CCDP outlines that the next 10 years will see the City Council protect existing assets and address a number of strategic challenges, such as:
- Delivering a strategic plan for a network of large City Parks to provide for the recreational infrastructure needs of the metropolitan area, and deliver a number of these including Marina Park, Tramore Valley Park, North West (Killeens) City Park and North East City Park;
 - Re-evaluate neighbourhood level provision of infrastructure, including recreational needs;
 - In the historic city, including the City Centre, create positive public space in the form of pocket parks, plazas, paved spaces adjacent to the north and south channels and enhanced streetscape to meet recreational need; and
 - Balance measures to support and enhance biodiversity against recreational needs, and to improve ecological networks in areas of the city with lower levels of connectivity.
67. The CCDP incorporates the following strategic approach to help achieve a green, connected and fit-for-purpose Cork with sustainable neighbourhoods in line with the Core Strategy:
- Introduce an open space strategy;
 - Create sustainable connectivity between green areas;
 - Provide for the recreational infrastructure needs of the city, its neighbourhoods and catchment, and related biodiversity needs of the city; and
 - Provide the resources to deliver and manage the recreational infrastructure required by the city.

68. The CCDP then sets out a number of Recreational Infrastructure Strategic Objectives under Objective 11.1, and we note the following with respect ARI:
- c. To ensure that all areas of the city have an appropriate provision of local public amenity space and facilities to enable people of all ages to recreate, meet, enjoy and contribute to improved health;
 - d. To ensure that play provision meets the needs of all age groups to best practice standards in terms of quantity, quality and accessibility;
 - e. To ensure that playing pitch and active sports infrastructure meets the needs of Cork's population;
 - h. To ensure that streets within the city fulfil their potential as public space as well as movement corridors;
 - i. To ensure that the city's open space and recreational assets are managed effectively, efficiently and smartly so that the maximum benefit for all in the common good can be gained from them, given finite space within the city and the finite monetary resources available.
69. Objective 11.3 - Active Recreational Needs Study of the CCDP is also of note as it contains a commitment to '... progress a review of the Recreational Needs Study 2003 to inform the Open Space Strategy for Cork City and project development'. The CCDP advises that the study will seek to determine the gaps in active recreational provision (including playing pitches and organised sport) taking into account current and future needs based on an assessment of population growth.
70. The CCDP then sets out a number of objectives in relation to a range of recreational infrastructure aspects. However, we make specific reference to the following only as they are of relevance with respect to ARI:
- Sports
 - Sports Facilities and Grounds
 - Water Sports
 - City Centre Recreational Infrastructure
71. So far as 'Sports Facilities and Grounds' are concerned, the CCDP identifies a lack of available land in the city and notes that new opportunities for sports grounds, particularly the provision of playing pitches, are limited.
72. The CCDP emphasises a need to retain such facilities in their current locations and where they are of most value and accessible to the community being served particularly younger people.
73. It further recommends the following:
- Sports facilities should be upgraded and maintained to the highest standards to ensure quality of provision;
 - Accessibility to existing and new facilities should be promoted through improved public transport links and walking / cycling;
 - Major new sporting developments should be located to be served by the City's improving public transport network;
 - City Council will aim to ensure that all sports with a demonstrably high participation level are provided for through the provision of sports facilities;
 - Needs will be identified through the Recreational Needs Study when this is updated;
 - City Council will seek to ensure that the potential of existing and new sports assets are maximised for public benefit, including the sharing of facilities; and
 - City Council will seek sports grounds to be provided as part of major developments in addition to the public open space standards set out in Table 16.2 of Chapter 16: Development Management.

74. Noting the above, the CCDP sets out the following objectives with respect to Sports Facilities and Grounds:

Objective 11.8 -Active Recreational Facilities	To support the development of indoor and outdoor active recreational facilities which are easily accessible to all members of the community.
Objective 11.9 -Protection of Sports Grounds and Facilities	To protect, retain and enhance the range and quality of sports facilities and grounds in the city and to ensure that lands zoned 'sports ground' is not developed for other purposes. There will be a general presumption against the loss of land zoned as sports grounds for development for other purposes. Limited ancillary* development may be considered if the proposed development: <ul style="list-style-type: none"> a. Is ancillary* to the principal use of the site as sports grounds and does not affect the quantity or quality of the pitches and provision of adequate training areas and facilities or adversely impact upon their use; and b. Only affects land incapable of forming part of the playing surfaces and does not result in the loss of any playing surface or pitch.
Objective 11.10 -Sports Facilities and Grounds	*Ancillary uses include other sport and leisure facilities such as a clubhouse, changing rooms, meeting rooms, gym, sports training halls, catering facilities, caretakers accommodation and appropriate car parking facilities. Crèches and community uses are open for consideration provided that they are linked to the sports use. <ul style="list-style-type: none"> a. To promote the provision and management of high quality sporting facilities; b. To facilitate access to sports facilities for all members of the community and ensure that the particular needs of different groups are incorporated into the planning, design and management of new facilities. The City Council will continue to encourage joint provision and dual use of sports facilities in appropriate locations; c. To promote, in co-operation with the County Council, the urban fringe and Green Belt as important resources for the provision of sports facilities e.g. golf courses, pitches etc.; d. To take account of the priorities set out in both national and local sports strategies when planning new facilities; e. To consider the sports facilities, recreation and amenity needs of an area for which planning permission is sought and effect their provision through the planning process, e.g. provision of Multi-Use Games' Areas (MUGAs) etc.

75. The CCDP outlines that Cork has a very strong tradition of water-based transport, water sports, recreational boat use and water heritage, including rowing, sailing, canoeing and traditional boating (e.g. currachs).

76. The CCDP confirms that the City Council aims to commission a River Use and Management Plan to examine the recreational potential of the River Lee and the Upper Harbour.

77. A need for a new public water slipway that is accessible to vehicles and capable of serving the city and the needs of individuals/organisations is also referenced in the CCDP. The relevant objective in the CCDP is reproduced in the table below.

Water Sports	
Objective 11.12 -River Use and Management Plan	<p>a. To pursue the development of a River Use and Management Plan to define how the recreational use of the city’s waterways can be optimised subject to Ecological Assessment and Appropriate Assessment Screening;</p> <p>b. To explore the potential for a new public water slipway in Cork City in partnership with stakeholders</p>

78. Finally, under the City Centre Recreational Infrastructure sub-section, the CCDP advises that the City Council aims to complement the existing network through a number of initiatives, including maximising the potential of the river corridors as recreational and high quality public spaces that provide focal points.
79. The relevant objective in the CCDP is reproduced in the table below.

City Centre Recreational Infrastructure	
Objective 11.18 - City Centre Recreational Infrastructure	To work towards the improvement of the City Centre’s public realm so that it is both allocated and designed to meet the civic and neighbourhood priorities for the City Centre, and to ensure that recreational infrastructure is provided to meet the needs of all age groups.

Draft Cork City Development Plan (DCCDP) 2022 – 2028

80. CCC is currently reviewing the Cork City Development Plan 2015-2021 and preparing a new City Development Plan (the Draft Plan) which will cover a period from 2022-2028.
81. The DCCDP, when adopted, will replace the CCDP 2015-2021, the Cork County Development Plan 2014 and the Municipal District Local Area Plans 2017 (solely for the former County Council areas now within the Cork City boundary including Ballincollig, Blarney, Glanmire and Tower).
82. CCC recently undertook a Pre-Draft Consultation stage of the Draft Plan process which concluded on 21 August 2020. We note below the key points from our review of the DCCDP Issues Paper and the Chief Executive Report that was prepared following the conclusion of the Pre-Draft Consultation stage.

Issues Paper

83. The Issues Paper (IP) advises that the NPF sets a target for Cork City to grow by an additional 125,000 people by 2040 which means providing housing for an additional 6,250 people and creating over 3,750 jobs per annum over the next 20 years.
84. The IP states that this growth can only be achieved if Cork continues to be a great place to live, with a mix of urban and suburban housing, a resilient economy, top-class educational institutions, good quality health and social services and an appropriate mix of cultural, sports and recreational amenities.
85. With this increased growth and demand, the IP recognises that one of the challenges the City faces is how to manage the natural assets (which include our open spaces such as parks and greenways) whilst accommodating and meeting the recreational needs of our existing and growing population and improve the attractiveness of Cork City as a place to live.
86. The IP notes that a key input into the Draft Plan will be the completion of a Recreational Needs Study to identify active sports requirements for the city and its constituent communities.

87. In terms of existing infrastructure, the IP highlights that Cork City has a variety of public parks, sports pitches, playgrounds, walk and cycle ways and areas of open space on land and water.
88. These assets are described as having multiple uses throughout the year ranging from sport, recreation, leisure and play to music, drama, and special events such as ‘Summer events in the Park’, ‘Carnival of Science’, ‘Harbour Festival’, Patricks Day Festival, Jazz Festival and ‘SeaFest’.
89. In terms of our indoor spaces, the IP confirms that these are wide ranging in the City and are provided by both public and private sectors.
90. The IP acknowledges the importance of both outdoor and indoor recreational facilities particularly their contribution towards good physical and mental health, for all age groups and abilities.
93. Volume 1 of the CER contains the following recommendations with respect to recreation:
 - Protect and enhance our waterways and their corridors and to promote the integration of the City and the waterways through the development of the public realm, amenity spaces and use of waterways for sport and recreation;
 - Support the sports and recreation facilities, institutes, clubs and amenities across the City;
 - Ensure that green and blue infrastructure, open space, sport and recreation and biodiversity are considered in all developments, commensurate to scale and context, at the earliest stages of design.

Key Strategic Issues and Chief Executive’s Recommendations for the Draft City Development Plan

91. It is noted that the Chief Executive’s Report (CER) in relation to the public consultation on the Issues Paper has been prepared and is available as Volume 1 and Volume 2 on the Council’s website.
92. The CER summarises the issues raised in the submissions received to the public consultation and sets out the Chief Executive’s opinion and recommendations on policies to be included in the Draft City Development Plan.
94. Volume 2 of the CER notes that Cork City Council has commissioned an Active Recreation Infrastructure Needs Study which will be a key input into the Draft Plan and will help to identify active sports requirements for the city and its constituent communities.
95. It is noted that Volume 2 states that Cork City Council supports the ‘Liveable City’ concept which integrates a range of planning principles including urban design, community development and place making, to create a socially sustainable city with physical and social infrastructure.
96. Furthermore, Volume 2 identifies a long-standing recognition that there is a need for a higher order City Park to serve the needs of the north-west of Cork City, in order to provide for the passive and active recreational needs of the population.

Appendix 4: Online Survey Audit Questions

Welcome

This survey is being carried out to support the preparation of an Active Recreation Infrastructure Study for Cork City. The study seeks to: audit the quality and quantity of existing active recreation infrastructure in the City; understand the needs of its sporting and active recreation organisations; and advise as to the level of infrastructure required for the future.

As a member or representative of a sporting and active recreation organisation in Cork City, we would like to ask you some questions about your organisation and the facilities that it uses.

The survey will take approximately 10-15 minutes to complete.

Thank you.

1 Please select from the below, the option(s) that best describes your Organisation:

- | | | |
|------------------------------------|---|--|
| <input type="checkbox"/> Sports | <input type="checkbox"/> Leisure/Active Recreation | <input type="checkbox"/> Community/Voluntary |
| <input type="checkbox"/> Education | <input type="checkbox"/> Persons with Disability/Additional Needs | <input type="checkbox"/> Sport Tourism |

Other (Please Specify)

Please provide your Organisation's Details:

Organisation Name *

Name of Contact Person (e.g. Club Secretary)

Address *

Address 2

City / Town *

Eircode

Email Address *

Phone Number

Privacy Notice

Cork City Council is the Data Controller under the General Data Protection Regulation (GDPR) for the personal data it gathers for the purposes of preparing an Active Recreation Infrastructure Study for Cork City .The Council accepts that you are providing your personal data on the basis of consent and are positively agreeing for the Council to hold and further use it. The personal data may be shared internally within the Council with staff who are involved in providing this service and where necessary, between internal departments with the purpose of supporting an effective delivery of service. It may also be processed by and shared with Turley Associates Ltd and LK2 for the purposes of progressing the study. By completing this survey your data will be collected and processed by FreeOnlineSurveys.com (Shout.com group). Your personal data will not be shared or disclosed to any other organisations without your consent, unless the law permits or places an obligation on the Council to do so. The personal data is held and stored by the Council in a safe and secure manner and in compliance with Data Protection legislation and in line with the Council's Records Retention and Disposal Schedule. If you have any queries regarding the processing of your personal data or wish to withdraw your consent to the processing of it, please contact corkcityactivercreation@turleyplanning.ie. Further information on the Council 's data protection statement can be found at: <https://www.corkcity.ie/en/council-services/public-info/gdpr/>

About your Organisation

Please tell us about your organisation.

2 Please indicate the activity/sport promoted by your organisation:

- | | | |
|--|---|---|
| <input type="checkbox"/> American Football | <input type="checkbox"/> Archery | <input type="checkbox"/> Athletics |
| <input type="checkbox"/> Badminton | <input type="checkbox"/> Basketbal | <input type="checkbox"/> Boating |
| <input type="checkbox"/> Bowling (indoor) | <input type="checkbox"/> Bowling (outdoor) | <input type="checkbox"/> Boxing |
| <input type="checkbox"/> Camogie | <input type="checkbox"/> Canoeing/Kayaking | <input type="checkbox"/> Climbing |
| <input type="checkbox"/> Community Games | <input type="checkbox"/> Cricket | <input type="checkbox"/> Cycling |
| <input type="checkbox"/> Dance | <input type="checkbox"/> Fitness | <input type="checkbox"/> Fishing / Angling |
| <input type="checkbox"/> Gaelic Football (Mens and Ladies) | <input type="checkbox"/> Golf | <input type="checkbox"/> Gym/Physical fitness |
| <input type="checkbox"/> Gymnastics | <input type="checkbox"/> Handball | <input type="checkbox"/> Hiking |
| <input type="checkbox"/> Hockey | <input type="checkbox"/> Horse riding | <input type="checkbox"/> Hunting |
| <input type="checkbox"/> Hurling | <input type="checkbox"/> Informal Activity/Play | <input type="checkbox"/> Karate |
| <input type="checkbox"/> Karting | <input type="checkbox"/> Kickboxing | <input type="checkbox"/> Martial Arts |
| <input type="checkbox"/> Orienteering | <input type="checkbox"/> Parkrun | <input type="checkbox"/> Pilates |
| <input type="checkbox"/> Pitch and Putt | <input type="checkbox"/> Rowing | <input type="checkbox"/> Rugby |
| <input type="checkbox"/> Sailing | <input type="checkbox"/> Snooker / Pool | <input type="checkbox"/> Soccer |
| <input type="checkbox"/> Sports for People with Disabilities | <input type="checkbox"/> Squash | <input type="checkbox"/> Surfing |
| <input type="checkbox"/> Swimming | <input type="checkbox"/> Table-Tennis | <input type="checkbox"/> Taekwon-Do |
| <input type="checkbox"/> Tai Chi | <input type="checkbox"/> Tennis | <input type="checkbox"/> Volleyball |
| <input type="checkbox"/> Walking | <input type="checkbox"/> Wrestling | <input type="checkbox"/> Yoga |

Other (Please Specify)

3 Please indicate the level of membership of your organisation

- | | | |
|-------------------------------|--------------------------------|---------------------------------|
| <input type="checkbox"/> 0-10 | <input type="checkbox"/> 10-50 | <input type="checkbox"/> 50-100 |
| <input type="checkbox"/> 100+ | | |

4 Please indicate the age profile of your organisations members:

Number of members that are 0-5 years old

Number of members that are 5-12 years old

Number of members that are 12-18 years old

Number of members that are 18-24 years old

Number of members that are 24-65 years old

Number of members that are 65+

5 Is it expected that your organisation will grow in membership over the next 6 years?

Yes

No

Don't know

6 If you do expect your organisation to grow in membership, please estimate by how many members you expect your organisation to grow.

7 Do you feel there is adequate active recreation infrastructure within Cork City to support your organisation?

Yes

No

Don't know

8 Can you describe the spatial needs of your organisation in the next 6 years? (For example, does your organisation require additional pitches/changing facilities etc.?)

Additional active infrastructure/facilities

Additional ancillary facilities (changing areas, car parking etc.)

Other (Please Specify)

9 What are the key issues for your club/organisation in terms of active recreation infrastructure?

Facilities

Please tell us about the facilities/ active recreation infrastructure where your members perform their activities (i.e. train/play etc.). (If your organisation, uses multiple facilities, please select to 'add another facility' at the bottom of this page.)

Name of facility (if none please assign a name)

Address

Address 2

City / Town

Eircode

10 Please select from the below the option that best describes the facility type:

Outdoor

Indoor

Public Park

Aquatic

Beaches and Waterways

Cycle Ways, Pathways and Trails

Other (Please Specify)

11 Who owns this facility?

Public property/Local Authority

Privately owned

Club/Organisation

Educational organisation

Charitable Trust

Unknown/Don't know

Other (Please Specify)

12 Who is responsible for maintaining/managing the facility?

- In-house team External contractor Local Authority
 Unknown/Don't know
 Other (Please Specify)

13 What other/additional ancillary uses would you like to see developed at the facility?

- Car parking Cycle parking Toilets
 Changing rooms Vending machines Lockers
 Café/Restaurant Bar Meeting rooms
 None

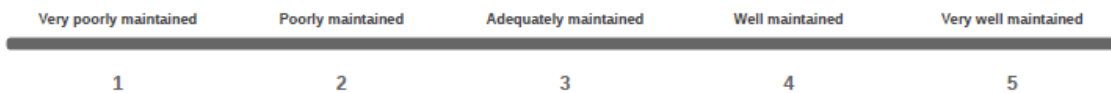
Other (Please Specify)

14 Who is the facility accessible to?

- Public Members only Shared-use (e.g. school grounds also used by external organisations)

Other (Please Specify)

15 How well do you feel the facility is maintained?



16 What ancillary provision does the facility currently provide?

- Car parking Cycle parking Toilets
 Changing rooms Vending machines Lockers
 Café/Restaurant Bar Meeting rooms

Other (Please Specify)

17 Do you feel the facility needs to be refurbished/improved?

- Yes No Maybe

18 Please specify what works are required:

- No improvements necessary / improvements underway Improve active infrastructure (pitch, play area, nets etc.) Improve ancillary facilities (changing areas, car parking etc.)
- Improve safety (lighting, security etc.) Improve accessibility (wheelchair ramps etc.) Additional sports/play areas (additional pitches, activity areas etc.)
- All-weather facilities

Other (Please Specify)

19 Do you feel there is adequate footpaths, cycleways or roads serving the facility to allow for safe access? If not, why?

- Yes No Maybe

Why?

20 How do you normally travel to the facility?

- Walk Cycle Car
- Bus
- Other (Please Specify)

21 Please select from the below, the option(s) that best describes the number of users of the facility:

- Very high number of users (Too many users/waiting list) High number of users Moderate number of users
- Low number of users Very low number of users (Under-utilised)

22 What days of the week does your organisation normally use the facility? Please select all that apply.

- Monday Tuesday Wednesday
 Thursday Friday Saturday
 Sunday

Comments

23 What time of day does your organisation normally use the facility? Please select all that apply.

- Morning Afternoon Evening

Comments

24 Would you like to add details for another facility?

- Yes No

Additional Facilities

If your organisation uses multiple facilities please complete the following form.

Contact Details

Name of facility (if none please assign a name)

Address

Address 2

City / Town

Eircode

Phone Number

25 Please select from the below the option that best describes the facility type:

Outdoor

Indoor

Public Park

Aquatic

Beaches and Waterways

Cycle Ways, Pathways and Trails

Other (Please Specify)

26 Who owns this facility?

Public property/Local Authority

Privately owned

Club/Organisation

Educational organisation

Charitable Trust

Unknown/Don't know

Other (Please Specify)

27 Who is responsible for maintaining/managing the facility?

- In-house team External contractor Local Authority
- Unknown/Don't know
- Other (Please Specify)

28 Who is the facility accessible to?

- Public Members only Shared-use (e.g. school grounds also used by external organisations)

Other (Please Specify)

29 What ancillary provision does the facility currently provide?

- Car parking Cycle parking Toilets
- Changing rooms Vending machines Lockers
- Café/Restaurant Bar Meeting rooms

Other (Please Specify)

30 What other/additional ancillary uses would you like to see developed at the facility?

- Car parking Cycle parking Toilets
- Changing rooms Vending machines Lockers
- Café/Restaurant Bar Meeting rooms

Other (Please Specify)

31 How well do you feel the facility is maintained?



32 Do you feel the facility needs to be refurbished/improved?

- Yes No Maybe
 Don't know

33 If yes, please specify what works are required:

- No improvements necessary / improvements underway Improve active infrastructure (pitch, play area, nets etc.) Improve ancillary facilities (changing areas, car parking etc.)
 Improve safety (lighting, security etc.) Improve accessibility (wheelchair ramps etc.) Additional sports/play areas (additional pitches, activity areas etc.)

All-weather facilities

Other (Please Specify)

34 How do you normally travel to the facility?

- Walk Cycle Car
 Bus
 Other (Please Specify)

35 Do you feel there is adequate footpaths, cycleways or roads serving the facility to allow for safe access?

- Yes No Don't know
 Other (Please Specify)

36 Please select from the below, the option(s) that best describes the number of users of the facility:

- Very high number of users (Too many users/waiting list) High number of users Moderate number of users
 Low number of users Very low number of users (Under-utilised)

37 What days of the week does your organisation normally use the facility? Please select all that apply.

Monday

Tuesday

Wednesday

Thursday

Friday

Saturday

Sunday

Comments

38 What time of day does your organisation normally use the facility? Please select all that apply.

Morning

Afternoon

Evening

Comments

Appendix 5: Copy of Detailed Comments to Questions 19 and 35 of the OSA

- The approach to Lapps Quay from each side is across a very busy road - making it difficult to access for pedestrians and cyclists.
- There is regularly big events and matches which require extra parking. Some areas outside the grounds are unsafe for parking and some yellow lines and parking signage would help with safety.
- Access to the club is via a residential estate, one way in and one way out system. The club is sandwiched between the City Council / Water Treatment and the Riverview Estate. There is regular City Council traffic that cuts between the club house and the pitch's, lighting is only reasonable, the footpaths do not extend all the way to the club and without formal car parking, traffic congestion and safety can be a concern.
- Road to area has no footpath.
- Broken footpaths, no ramp access, no lift to second floor.
- Cannot access the jetty from Lapps Quay. Need to use the rowing clubs for taking the boats in and out of the water.
- As you approach club there are no paths.
- No paths as you approach club grounds.
- Road access is good but other modes not well served.
- Shortage of access ways to water with parking.
- Bus stop nearby but no pathway from the bus stop to the industrial estate were we currently operate from.
- Poor lighting and road conditions.
- We need pathway to dressing rooms as you are currently going through the grass.
- Our main entrance is on a blind corner directly across from Apple computers and is very dangerous.
- Pitches are 3 miles from Innishannon village in the country side. Pull in bays on the road leading to pitches would be a great addition.
- The pathways around the club need upgrading and street lighting.
- Only one shared entrance with a University.
- Cycleways could be improved.
- Linkage of public transport and cycle ways would improve access.
- Better lighting needed on the Marina for Winter mornings/evenings.
- The footpaths in Shandon/Blackpool are often cluttered with bins, parked cars, etc and are generally of a poor quality as a result of lack of investment. The only dedicated cycleway in the vicinity of the school and Neptune is on Pope's Quay. There are no traffic calming or traffic reduction measures on any of the streets in Shandon/Blackpool. As a result, it is not inviting to walk or cycle for many people living in our community.
- Congestion on Patrick's Hill at certain times of the day. No facility to turn cars or other vehicles, no drop off area.
- Lights are needed in Wandersford quay, at T junction near car park entrance - students turning right have to negotiate traffic.
- Blackrock now serves cyclist & pedestrians well. It is a pity that water users are not served so well.

Appendix 6: Minutes of the One-to-One Stakeholder Engagement Meetings

Minutes

Project:	Cork City Active Recreation Study		
Meeting:	Stakeholder Engagement – Phil Oakley, Hockey Ireland		
Client:	Cork City Council (CCC)	Ref:	CORX3000/CORB3006
Venue:	Microsoft Teams	Date:	16 February 2021
In attendance:	James Gregory, Craig Mulhall and Phil Oakley		
Apologies:	N/A		
Distribution:	All		

No:	Item	Action
Meeting Overview		
Phil Oakley is the National Coach Education Manager and Regional Development manager for Munster		
1.0	Q1 - What are your short, medium and long term growth targets and are there any current or emerging barriers to achieving these targets?	
1.1	Hockey Ireland are in the process of releasing a new strategic plan for the growth of sport which currently stands at about 4,000 players, up from 2,000 12 years ago within the Munster province. Within this plan there will be targets to look at the growth of junior game, especially in the male pathway.	
1.2	Within Cork clubs are starting to turn kids away due to restrictions on facilities at clubs, all the clubs are on the south side and no hockey fields on north side of River Lee. The North is traditional the more disadvantaged areas and hockey is traditionally an English game and played by the more affluent areas, historically. The governing body is looking to change this trend by offering hockey at a wider range of schools and demographics.	
1.3	Demographics are currently changing within the sport but there is still a rapid growth in the female game, due to domestic and international success of the female side at various European championships and Olympics, this will carry on if the team goes onto success at the next Olympics.	
1.4	10% growth a year which might slow to 5% a year in the girl's side of the sport, 75% women within the game. Qualifications and national success has led to an increase in girls hockey which has led to demand for the sport and this will lead to develop one more club in Cork in the younger sport profiles.	
1.5	Barriers: There are a severe lack of hockey pitches, ancillary facilities and artificial grass pitches to encourage the growth of the sport which restricts clubs to allow members, especially in the north of the city and the county. If there are any underused sites these can be altered for hockey as a change of use. Sporting hubs should be encouraged and incorporated into any large new housing developments to offer the local community provision. Hockey Ireland are open to supporting additional sporting bodies to develop new hubs to allow collaboration and unlock more funding.	
2.0	Q2 - What are the roles of educational establishments in your sport?	
2.1	Very few school pitches and fields that are not used by clubs and the schools do not have teams, but the clubs use the pitches. 2 pitches , school-based pitches that are not used by clubs.	
2.2	2 schools > no clubs but the schools play and one school with a big club and little school use.	
2.3	Strong School and club link	

No:	Item	Action
2.4	Schools need access to a local sports hub due to the lack of facilities of some schools with older planning and not incorporating PE into their design schedules.	
3.0	Q3 - What is your overall opinion on the quantity, quality and accessibility of sports and active infrastructure provision within Cork City?	
3.1	Quantity > 6 hockey facilities with a total of 9 pitches. They support 7 clubs as well as school needs when required. At capacity for the female game due to these facilities being at the limit but not for the male's side of the game.	
3.2	Quality > 2 Water based pitches in good condition with only 2 others need to be resurfaced in the next couple of the years. Apply for this funding through the capital grants via the clubs.	
3.3	Accessibility > South side of the River Lee where the majority of the hockey is played.	
4.0	Q4 - Where do you see the growth in demand for, and development of, additional facilities occurring within Cork City?	
4.1	North with the multi-use sports hub model and due to success and the growth after the Olympics.	
5.0	Q5 - Are there any current or emerging positive/negative trends in Cork City with respect to active recreation (for e.g. among specific age groups or socio-economic groups)?	
5.1	General demand of the 5% growth rate throughout the City.	
5.2	A lot more kids playing the sport in the mid to late Teens, increasing participation and push the kids in schools to clubs. Address the teenage drop off after school or university. Introduced different leagues (U16 and U18) to encourage more teens to progress with the sports throughout their life,	
6.0	Q6 - Are you aware of any current or emerging plans for regional hubs that can be used for elite level recreation?	
6.1	High Performance is work through University such as UCC and other establishments. No plans to develop outright regional hubs for Hockey but will be willing to work in collaboration with other sport clubs or National Governing Bodies.	
6.2	Multi Use Sports Model approach with other 'Sports Club' to develop the whole remit of sport and leisure. This can also be linked with regional representee Hockey (Munster) to allow a home section to train and play at home location.	
7.0	Q7 - In your opinion, should the new Cork City Development Plan have a role in helping to remove any barriers to growth, or in enabling enable opportunities, for more active recreation infrastructure to be delivered in the City?	
7.1	Facilities in the North side of the city and within close locations of secondary schools due to the target market, this can be on existing open space or other	

No:	Item	Action
	pitches.	
7.2	Focus on new residential areas for targeted growth to offer Hockey to new segments of the population. The plan should try and breakdown the barriers in schools or areas where they see hockey as predominately for females.	
8.0	Q8 - What are the main sporting leagues within Cork City and are you aware of any key targets for clubs or teams within the area?	
8.1	<ul style="list-style-type: none"> • Munster Provincial league, adult and junior leagues at club level • Blitz leagues, regional tournaments, large scale events hosted by clubs and run centrally by the Munster Branch. • Separate cup competitions • National league (1 and 2), fulltime and parttime league, there are currently 1 women’s club in Div 1, and 4 clubs (2 female and 2 male) in Div 2. <p>Regional representation for junior hockey between the provinces.</p>	
9.0	Q9 - How can Cork City better attract the sport and leisure tourist?	
9.1	Touring sides from other countries coming to the area and holding international and national tournaments if new facilities are developed to allow more infrastructure offerings.	
10.0	Q10 - What in your opinion are the biggest challenges post Covid in terms of development or facilities? Are you aware of any latent or exported demand in terms of sporting facility provision?	
10.1	Short term reduction of memberships until clubs can get back on their feet due to taking less players in with more social distancing etc. Long term the sport should bounce back and recover in terms of membership, 4 clubs have been added in Munster over past 4 years and 2 of those clubs have thrived.	
N/A	Follow-Up Meeting Required	
	Not at this stage – Discuss with other sports to create multi use hub site.	
N/A	A.O.B	
	N/A	

Minutes

Project:	Cork City Active Recreation Study		
Meeting:	Stakeholder Engagement – Athletics Ireland		
Client:	Cork City Council (CCC)	Ref:	CORX3000/CORB3006
Venue:	Microsoft Teams	Date:	18 February 2021
In attendance:	James Gregory, Craig Mulhall, Hamish Adams		
Apologies:	N/A		
Distribution:	All		

No:	Item	Action
1.0	Meeting Overview	
1.1	Hamish > Chief Exec at Athletics and the office is in Dublin but the home is Cork, local in Cork.	
1.2	Athletics Base in Cork and secured funding with a joint venture MTU for their indoor and outdoor provision, athletics facility on site.	
1.3	Large scale community use and Cork City contribute small amount to the running of the venue.	
2.0	Q1 - What are your short, medium and long term growth targets and are there any current or emerging barriers to achieving these targets?	
2.1	<p>Cork City Council > Not meeting their requirements in terms of revenue and overall aspects, no engagement for the strategy and where the council needs to be at a local level within Sport, good infrastructure in terms of roads etc.</p> <p>Council > Joint engagement and how they will move the town forward, nothing going forward within internal use and write the strategy and recommendations.</p>	
2.2	Support from behind the NGB's and missing opportunities and lack of a cohesive plan and collaboration.	
2.2	Cork City Marathon > In house at the moment, 20+ large scale events in the area.	
2.4	Waiting list in clubs and do not meet the demand in this area, capacity issues in this area and economic model within MTU supports this, community facility, 1 st phase end of this year, with later phases to come online.	
3.0	Q2 - What are the roles of educational establishments in your sport?	
3.1	Most intense area in terms of education settings and role within Cork, strong profile in works, open up to the community and further use if required.	
4.0	Q3 - What is your overall opinion on the quantity, quality and accessibility of sports and active infrastructure provision within Cork City?	
4.1	Good quality just not enough	
5.0	Q4 - Where do you see the growth in demand for, and development of, additional facilities occurring within Cork City?	
5.1	No barriers to the north	
6.0	Q5 - Are there any current or emerging positive/negative trends in Cork City with respect to active recreation (for e.g. among specific age groups or socio-economic groups)?	
6.1	Running, walking and duel brief between health of the population and increase	

No:	Item	Action
	competition, mirrored in world athletics,	
7.0	Q6 - Are you aware of any current or emerging plans for regional hubs that can be used for elite level recreation?	
7.1	See above	
8.0	Q7 - In your opinion, should the new Cork City Development Plan have a role in helping to remove any barriers to growth, or in enabling enable opportunities, for more active recreation infrastructure to be delivered in the City?	
8.1	N/A	
9.0	Q8 - What are the main sporting leagues within Cork City and are you aware of any key targets for clubs or teams within the area?	
9.1	N/A – Follow up with development officer	
10.0	Q9 - How can Cork City better attract the sport and leisure tourist?	
10.1	Centre for indoor sport	
11.0	Q10 - What in your opinion are the biggest challenges post Covid in terms of development or facilities? Are you aware of any latent or exported demand in terms of sporting facility provision?	
11.1	No room for growth, 65,000 members and into 2020 > 55,000 members, get back to the original amount and follow up with facilities.	
12.0	Follow-Up Meeting Required?	
12.1	No	
13.0	A.O.B	
13.1	N/A	

Minutes

Project:	Cork City Active Recreation Study		
Meeting:	Stakeholder Engagement – Munster Cricket and Cricket Ireland		
Client:	Cork City Council (CCC)	Ref:	CORX3000/CORB3006
Venue:	Microsoft Teams	Date:	16 February 2021
In attendance:	James Gregory, Craig Mulhall, Joseph Moynihan and David Griffan		
Apologies:	N/A		
Distribution:	All		

No:	Item	Action
1.0	Meeting Overview	
1.1	David Griffan – Chairperson at Munster Cricket and Cork Cricket Club. Joseph Moynihan - Regional Manager and development officer to increase the standard of Munster cricket and participation.	
1.2	There are 3 clubs in the Cork City area - Cork County, Cork Harlequins and University College Cork (UCC) plus one in the County area being Middleton CC. All clubs at capacity due to lack of pitches.	
2.0	Q1 - What are your short, medium and long term growth targets and are there any current or emerging barriers to achieving these targets?	
2.1	<p>3 Cricket clubs in the City , no opportunity for growth due to a lack of facilities and pitches. Pitches are getting worn down due to the extensive use, roughly 450 playing members in the Munster league, waiting list are current in the. 2 clubs have come to start and develop but there is a lack of facilities.</p> <p>Facilities - Lack of pitches in the current City, other sports are against using multi use pitches such as on soccer due to maintenance and costs of the development of the pitch as well as shared use.</p> <p>Growth rate - Key indicators want to play (female and immigrant population) but little facilities unable to facilitate these segments of the population, increase the non-traditional background. There is potentially 3 or 4 teams that are able to be generated over the next 3 years if the facilities are there.</p> <p>6 School programmes based around the city centre and 8 new players came into the club as a result, this can be expanded following greater involvement in schools and support from the national governing body.</p> <p><i>Co-operation between different sports to allow multi use throughout the year such as GAA, Soccer and Rugby.</i></p>	
2.2	Experience from work done in schools in the past is that work done in a cluster of say 6 primary schools will generate around 10/12 kids who will actually go on and link up with a club and maybe 30-40% of these will stay with the game. With our new development officer starting next month and, once Covid allows, the hope is that the flow of kids into both Cork County and Cork Harlequins would increase to 20/30 per year and this will build up the core membership of the clubs over time and ensure their sustainability. Similar growth would be targeted for the County area and the other counties in Munster. Building the base will produce more talented players that can move up the pathways to representative cricket. With some swing away from the contact sports due to perceived dangers (concussion etc) cricket is well placed	

No:	Item	Action
	to capitalise on this growth opportunity if it has the resources in place to deal with it.	
3.0	Q2 - What are the roles of educational establishments in your sport?	
3.2	<p>Looking to push and develop within schools and once new development contractors.</p> <p>This year was going to be 30 schools with 5 hours over 5 weeks, over a 10-week blocks in three terms. Encouraging number of students within schools now look to play cricket but the lack of pitches available restrict team growth as a result waiting lists are created.</p>	
3.3	Different for every school depending on the location and user hub, buying space in other locations and looking at a longer-term future, £6,000 a year indoor, £5,000 office and hall, £3,000 senior and youth inter-pro ground hire.	
4.0	Q3 - What is your overall opinion on the quantity, quality and accessibility of sports and active infrastructure provision within Cork City?	
4.1	<p>Overall good quality of pitches throughout the local authority due to good grounds maintenance and support from in house staff and care by the clubs.</p> <p>Harlequins - Freezing problems due to location of the pitch up a hill.</p>	
4.2	Future trends indicate > Two grounds / Two squares with either turf or non turf over time for a headquarters for Munster and allow development of the area. This can be incorporated into a multi-use sport model with other sports to allow for a greater application into any funding process.	
4.3	Grant Funding - Capital infrastructure Grant for any regional hub.	
4.4	Munster need their regional hub similar to other provinces, at the moment this restricts the ability of the province to hold high level games. Looking to partner with similar organisations for capital grant funding and producing a robust business plan and case for works.	
4.5	<p>The Cork County ground at the Mardyke near the city centre is the traditional home of cricket in Munster and can take matches up to the level below full Men's international matches - A matches, Women's internationals etc. It has grass square (approx 10 wickets) plus an artificial wicket . Current main project is to develop practice nets off the main ground area to free up the ground for more youth and other matches on weekday evenings. Cork Harlequins, which is located near the airport, has a dedicated area for cricket in a complex where the other main sport is hockey. Has a grass square (approx 3/4 wickets) plus artificial . Used for youth representative fixtures and to host Munster cup finals etc. Needs investment to upgrade the grass wickets and equipment such as sightscreens to bring to next level. UCC uses an artificial wicket in a multi-sport area. Likely to be relocated shortly as part of overall redevelopment of the university sports complex</p>	
4.6	Ideal solution for Munster Cricket is to lease/licence a piece of land sufficient to develop one or preferably two cricket grounds starting with artificial wickets	

No:	Item	Action
	<p>but with long term plan to develop at least one grass square. Space also to develop practice nets and pavilion/office facility. Initial use would be to provide overspill ground for existing clubs to play more adult and youth cricket plus being potential home ground for potential new clubs in the city area . Would provide a base for running youth blitzs and summer camps and a potential base for starting up women's cricket. Over time, would hope to develop into a training hub for Munster teams.</p>	
5.0	Q4 - Where do you see the growth in demand for, and development of, additional facilities occurring within Cork City?	
5.1	<p>Women and Girls > Existing clubs do not have the space to accommodate this growth area with Cricket Ireland looking to expand on this and further increase.</p>	
5.2	<p>BAME groups should be targeted and identified in the growth trends due to increasing diversity and where they can they play and at what standard? Development officers are reaching out to these groups to form teams but again they are restricted to what pitches and ancillary facilities they can access</p>	
6.0	Q5 - Are there any current or emerging positive/negative trends in Cork City with respect to active recreation (for e.g. among specific age groups or socio-economic groups)?	
6.1	<p>Female and lower socio-economic group see similar to other areas (see above)</p>	
7.0	Q6 - Are you aware of any current or emerging plans for regional hubs that can be used for elite level recreation?	
7.1	<p>See similar regionals hubs for elite inter provincial teams.</p>	
7.2	<p>Need and latent demand is there for a rapid growth of cricket within Munster and is needed to grow the game and the potential is there to increase, linking up sports to one area.</p>	
8.0	Q7 - In your opinion, should the new Cork City Development Plan have a role in helping to remove any barriers to growth, or in enabling enable opportunities, for more active recreation infrastructure to be delivered in the City?	
8.1	<p>Barriers for Growth > Restrictions with soccer or GAA clubs for multi-use on different season, user agreements should be implemented for this which share common grounds maintenance.</p>	
	<p>Seasons have stretched for a year-round use of rugby and soccer and made it more difficult to allow different sports out of the same venue.</p>	
9.0	Q8 - What are the main sporting leagues within Cork City and are you aware of any key targets for clubs or teams within the area?	
9.1	<p>Both Cork County and Cork Harlequins would run 4 adult and 3 youth sides with approx 120-150 active playing members. UCC run usually 2 sides with</p>	

No:	Item	Action
	25/30 members. UCC have scope to expand as the College is seeking to attract more overseas students for Masters and PHD programmes and this would include students from such as India.	
10.0	Q9 - How can Cork City better attract the sport and leisure tourist?	
10.2	There was a long tradition of cricket tourism where UK sides came to Cork for matches against the local clubs . This had declined in recent years due to the Cork clubs having less capacity to fit in those matches and Covid has stopped it completely for the moment. An additional facility where matches against visiting teams from the UK or elsewhere could revive that post Covid with a knock-on commercial benefit to the hospitality sector in Cork.	
11.0	Q10 - What in your opinion are the biggest challenges post Covid in terms of development or facilities? Are you aware of any latent or exported demand in terms of sporting facility provision?	
11.5	<p>Impact of Covid could go either way on cricket participation. There is a risk that restricted activity in 2020 and probably also this year will see the link between clubs and members broken and players of all ages drift away. Alternatively , there is potentially a huge pent-up demand for a return to active participation in sport and existing and new members will get involved once it is possible for them to do so. Hopefully, the latter will be the case. Being a non-contact sport may enable cricket to restart earlier than other sports this year and that may be a competitive advantage for our sport.</p> <p>Being a non-contact sport has a further potential advantage for us to position ourselves as an attractive and safe alternative to sports such as rugby where parents and others have increasing concerns around safety and potential injury (concussion in particular)</p>	
12.0	Follow-Up Meeting Required?	
12.1	Not at this stage	
13.0	A.O.B	
13.1	N/A	

Minutes

Project: **Cork City Active Recreation Study**

Meeting: Stakeholder Engagement – Munster Rugby

Client: Cork City Council (CCC)

Ref: CORX3000/CORB3006

Venue: Microsoft Teams

Date: 17 February 2021

In attendance: James Gregory, Craig Mulhall, Philip Quinn,
Ian Dunne

Apologies: N/A

Distribution: All

No:	Item	Action
1.0	Meeting Overview	
1.1	Cork county partnership from other areas for the group. Lack of long term vision in Cork and this group was set up, lack of funding for the area and nothing came about.	
2.0	Q1 - What are your short, medium and long term growth targets and are there any current or emerging barriers to achieving these targets?	
2.1	Use of rugby pitches leased by Cork City council and Musgrave park with a capacity of 9,000, 68 amateur clubs, professional club play out of Cork and host the U20 six nations at the Cork facility, 90 staff plus players.	
2.2	Musgrave Park > Stadium redevelopment in 2013, AGP pitch, 2 other pitches use the pitches as tenant clubs as sporting lease, no control on the back pitches due to rugby clubs. Open up to community use in GAA, Soccer and others as well as outdoor leisure events and concerts.	
2.2	IRFU drives to increase female participation and community rugby officers as well as community outreach.	
2.4	Centre of Excellence within Musgrave Park with indoor gym and indoor pitch which have a lack of AGP indoor sports, grant from the government and pending Covid,	
2.5	Following up with development officer for growth figures.	
2.6	Mixed ability world cup with 1800+ kids.	
3.0	Q2 - What are the roles of educational establishments in your sport?	
3.1	Coach development officers in schools to partner with schools but there are not enough of them, only a few top schools in Cork but still room for expansion .	
3.2	Universities – UCC renting Musgrave park due to space and need more facilities so cannot rent out any of their space. Plans for future space but currently no capacity.	
4.0	Q3 - What is your overall opinion on the quantity, quality and accessibility of sports and active infrastructure provision within Cork City?	
4.1	Good accessible pitches but some pitches are under utilised due to a lack of involvement and a lack of AGP facilities across the board with GAA, Soccer and Rugby.	
4.2	Lack of changing facilities and poor drainage in some of the areas which lack of ancillary facilities.	
4.3	Future need > Grass pitches AGP pitches	
4.4	Rugby Hubs > In Cork and at least 2 AGPS in the city bounds	

No:	Item	Action
5.0	Q4 - Where do you see the growth in demand for, and development of, additional facilities occurring within Cork City?	
5.1	Tramore Valley Park > Multi use rugby and soccer pitches and used during the season, owned and managed by the local authority, good public recreation assit.	
5.2	AGP pitches and other grass pitches	
5.3	Space to play following long term trends increasing 3 x increase in sport in schools	
6.0	Q5 - Are there any current or emerging positive/negative trends in Cork City with respect to active recreation (for e.g. among specific age groups or socio-economic groups)?	
6.1	Development officer will follow up	
7.0	Q6 - Are you aware of any current or emerging plans for regional hubs that can be used for elite level recreation?	
7.1	Centre of excellence as Musgrave Park and support regional hub model going forward with other sports and focus on collaboration with others to support one another.	
8.0	Q7 - In your opinion, should the new Cork City Development Plan have a role in helping to remove any barriers to growth, or in enabling enable opportunities, for more active recreation infrastructure to be delivered in the City?	
8.1		
9.0	Q8 - What are the main sporting leagues within Cork City and are you aware of any key targets for clubs or teams within the area?	
9.1	Various Munster and clubs' leagues as well as university competition with UCC	
10.0	Q9 - How can Cork City better attract the sport and leisure tourist?	
10.1	Touring and centre for international games as well as world cups for mixed rugby, U20 Irish schools,	
10.2	Collaboration between the other bodies of sport to make Cork as a better destination and improve the facilities.	
11.0	Q10 - What in your opinion are the biggest challenges post Covid in terms of development or facilities? Are you aware of any latent or exported demand in terms of sporting facility provision?	
11.1	Expecting a growth in latent demand	
12.0	Follow-Up Meeting Required?	
12.1	N/A	

No:	Item	Action
13.0	A.O.B	
13.1	N/A	

Minutes

Project:	Cork City Active Recreation Study		
Meeting:	Stakeholder Engagement – Soccer		
Client:	Cork City Council (CCC)	Ref:	CORX3000/CORB3006
Venue:	Microsoft Teams	Date:	25 February 2021
In attendance:	James Gregory, Craig Mulhall, Paul Wycherley		
Apologies:	N/A		
Distribution:	All		

No:	Item	Action
1.0	Meeting Overview	
1.1	Use the 2040 group going forward in the area and lay the framework with this study and take things forward in the Munster Area.	
1.2	Own MS Teams group with everyone in this area and future use.	
1.3	Background > CEO at Cork City FC for two years, involved at the 2040 group, background in community and coaching for professional clubs in London. PW Football Recruitment,	
2.0	Q1 - What are your short, medium and long term growth targets and are there any current or emerging barriers to achieving these targets?	
2.1	Football > Links with grass roots sports is not the best with the professional club and the local sides and community of the area.	
2.2	Challenge for the area in terms of quality of pitches and quantity for winter training due to AGP demand for most of the soccer.	
2.2	Strong local clubs in Cork , some with good facilities.	
2.4	Cork 2040 Group > GAA not a key driver in the group due to political concerns, closed doors in the club circuit.	
2.5	Multi Use Sport Areas > lots of clubs and sports coming together, GAA doesn't share the facility at the Cork GAA site which is new after 20€ investment from the LA.	
2.6	Grass Roots Football Facilities >	
3.0	Q2 - What are the roles of educational establishments in your sport?	
3.1	See above	
4.0	Q3 - What is your overall opinion on the quantity, quality and accessibility of sports and active infrastructure provision within Cork City?	
4.1	Poor quality across some sites due to over play of pitches	
5.0	Q4 - Where do you see the growth in demand for, and development of, additional facilities occurring within Cork City?	
5.1	Turners Cross – Cork City FC > Owned by MFA which is a 3 rd party of the group, should be owned and operated by the LA, such as Shamrock Owners. Owned by the grass roots football league in the whole of Munster, Cork centric group	
5.2	Opportunity to turn the pitch into a AGP pitch, similar to Musgrove park which is owned by Munster RFC.	
5.3	More AGP pitches for winter training	

No:	Item	Action
5.4	Bishopstown town stadium, address and offices of the club for Cork City FC, no long term lease.	
5.5	<p>Glanmire Project: Centre of excellence, proposed football site for the FAI and a regional hub of that area, phased project €2 million from gov and match funding from FAI, matched private for phase 1.</p> <p>UCC > 5 Teams</p> <p>Numbers: largest membership of sports compared to others.</p>	
6.0	Q5 - Are there any current or emerging positive/negative trends in Cork City with respect to active recreation (for e.g. among specific age groups or socio-economic groups)?	
6.1	Barrier to female growth	
7.0	Q6 - Are you aware of any current or emerging plans for regional hubs that can be used for elite level recreation?	
7.1	No	
8.0	Q7 - In your opinion, should the new Cork City Development Plan have a role in helping to remove any barriers to growth, or in enabling enable opportunities, for more active recreation infrastructure to be delivered in the City?	
8.1	N/A	
9.0	Q8 - What are the main sporting leagues within Cork City and are you aware of any key targets for clubs or teams within the area?	
9.1	N/A	
10.0	Q9 - How can Cork City better attract the sport and leisure tourist?	
10.1	Act as a training venue for national and professional teams when touring	
11.0	Q10 - What in your opinion are the biggest challenges post Covid in terms of development or facilities? Are you aware of any latent or exported demand in terms of sporting facility provision?	
	<p>Unity of sports and infrastructure within the town and lack of pitches, need cohesion between them all. Weather plays a factor in sport and training.</p> <p>More shared usage and AGP pitches.</p> <p>Examples of good clubs:</p> <p>Lakewood FC</p> <p>Mayfield FC > Space and availability of land for AGP and other pitches</p> <p>College Coriengians > Affluent area</p> <p>Bilarny FC</p>	
12.0	Follow-Up Meeting Required?	

No:	Item	Action
12.1	No	
13.0	A.O.B	
13.1	N/A	

Minutes

Project: **Cork City Active Recreation Study**

Meeting: Stakeholder Engagement – Ladies Gaelic Football Association

Client: Cork City Council (CCC) Ref: CORX3000/CORB3006

Venue: Microsoft Teams Date: 09 March 2021

In attendance: James Gregory, Craig Mulhall, John Blarney

Apologies: N/A

Distribution: All

No:	Item	Action
1.0	Meeting Overview	
1.1	John – Sub Committee within the group to look at playing facilities at a County basis for the board and the whole region within the whole are, short-, medium- and long-term requirements	
1.2	Biggest growing organisations as a sport within the area of 40 years and does not have the facility currently and a large young population of girls within the sport.	
1.3	Centre of excellence area used for the club and base for the region within the area, look at other counties for these excellence centres, county by county throughout the country.	
1.4	Land is there to be developed within the area to the West of the city, close to land for the area, left there.	
1.5	All Ireland final > 60,000 at the ladies’ final and up three or four-fold. Drop off at the age groups of 18. Approach MTU and UCC for use and joint partnership within the grounds, joint venture with another club.	
2.0	Q1 - What are your short, medium and long term growth targets and are there any current or emerging barriers to achieving these targets?	
2.1	Other options > Ground for sale around the area and lots of EU money coming in and land sale is going up,	
2.2	Relationship with other sports > MTU involved with the showgrounds and a 5-year plan with the site and a temporary facility to sign off, clubs looking to invest in their own facility and open to multi use aspect but have not come across anything of note to support any of these development trends.	
2.2	Sporting lease from the City Council to use > longer term agreements are needed.	
2.4	Capital sporting trends > winter months need for the area for more training and match play.	
2.5	Problems > 2 nd class citizen and not using the pitches at peak times , unsocial slots for use of the pitches and matches.	
2.6	Development figures of membership > growth of the sport.	
3.0	Q2 - What are the roles of educational establishments in your sport?	
3.1	Continued outreach to carry on across the city	
4.0	Q3 - What is your overall opinion on the quantity, quality and accessibility of sports and active infrastructure provision within Cork City?	
4.1	Not enough bespoke facilities across the city	

No:	Item	Action
5.0	Q4 - Where do you see the growth in demand for, and development of, additional facilities occurring within Cork City?	
5.1	Wherever there is extensive development occurring such as housing areas.	
6.0	Q5 - Are there any current or emerging positive/negative trends in Cork City with respect to active recreation (for e.g. among specific age groups or socio-economic groups)?	
6.1	N/A	
7.0	Q6 - Are you aware of any current or emerging plans for regional hubs that can be used for elite level recreation?	
7.1	No	
8.0	Q7 - In your opinion, should the new Cork City Development Plan have a role in helping to remove any barriers to growth, or in enabling enable opportunities, for more active recreation infrastructure to be delivered in the City?	
8.1	Yes – female participation barriers when it comes to access to changing rooms etc	
9.0	Q8 - What are the main sporting leagues within Cork City and are you aware of any key targets for clubs or teams within the area?	
9.1	Central leagues and tournaments	
10.0	Q9 - How can Cork City better attract the sport and leisure tourist?	
10.1	No comment.	
11.0	Q10 - What in your opinion are the biggest challenges post Covid in terms of development or facilities? Are you aware of any latent or exported demand in terms of sporting facility provision?	
11.1	N/A	
12.0	Follow-Up Meeting Required?	
12.1	Happy to help at any later stages.	
13.0	A.O.B	
13.1	no	

Minutes

Project: **Cork City Active Recreation Study**

Meeting: Stakeholder Engagement – Cork GAA

Client: Cork City Council (CCC)

Ref: CORX3000/CORB3006

Venue: Phone call

Date: 05 May 2021

In attendance: James Gregory, Kevin O'Donovan

Apologies: N/A

Distribution: All

No:	Item	Action
1.0	Meeting Overview	
1.1	All GAA activity in the county	
1.2	CEO of Stadium > 2017 completion	
1.3	Inter – County games etc, 20 staff and others in admin etc.	
2.0	Q1 - What are your short, medium and long term growth targets and are there any current or emerging barriers to achieving these targets?	
2.1	400 team playing at various levels, 6000 adults, provide games for them and create fixture leagues etc within the region, roughly 200 within the CCC boundary.	
2.2	20-30% for activity levels in Urban areas and rural areas for 70%.	
2.2	Female games run separately within the area and incorporate into the levels of plays.	
2.4	Participation and outreach traditionally included in the sport	
2.5	Grass roots level and high-end level > Increase GAA grass roots.	
3.0	Q2 - What are the roles of educational establishments in your sport?	
3.1	7 coaches on the ground to target groups on the educational sites and to increase the numbers. Part of the PE,	
3.2	More coaches into the schools and manager large population centres.	
3.3	Rural clubs going out of business due to migration and urban clubs	
3.4	Strong links with schools and established within the community, need further revenues internally to support growth.	
4.0	Q3 - What is your overall opinion on the quantity, quality and accessibility of sports and active infrastructure provision within Cork City?	
4.1	GAA local member in the local area and members decrease	
4.2	Administrative issues in the use	
4.3	Very few schools have limited full size GAA pitches due to the size so as a result cannot be used extensively by clubs for over play or additional matches.	
4.4	Partner with UCC and MTU for elite level county side for the teams	
4.5	Poor quality of pitches due to excessive play in certain sites, need for artificial pitches to cater for training demand but not matches due to traditions of the sport.	
5.0	Q4 - Where do you see the growth in demand for, and development of, additional facilities occurring within Cork City?	

No:	Item	Action
5.1	4G pitches for training for the area but matches to be played on grass.	
5.2	City Council > would need significant numbers of pitches and critical pitches	
5.3	Strength in the formal game in the formal clubs and meeting large population surges within that model, traditions of the sport dictate where a play can play in their own locality. As a result of larger housing developments will lead to certain clubs increasing and result in over capacity.	
6.0	Q5 - Are there any current or emerging positive/negative trends in Cork City with respect to active recreation (for e.g. among specific age groups or socio-economic groups)?	
6.1	Trying to tap into the growth of the female side and retain players throughout the age groups into the elite level in the inter county squads.	
7.0	Q6 - Are you aware of any current or emerging plans for regional hubs that can be used for elite level recreation?	
7.1	High level and elite level are located in UCC and MTU in the areas when they are needed, wants to share facilities in the future and incorporate in the future levels.	
8.0	Q7 - In your opinion, should the new Cork City Development Plan have a role in helping to remove any barriers to growth, or in enabling enable opportunities, for more active recreation infrastructure to be delivered in the City?	
8.1	The plan can remove barriers of accessibility within certain areas and free up other resources.	
9.0	Q8 - What are the main sporting leagues within Cork City and are you aware of any key targets for clubs or teams within the area?	
9.1	U9 – U11 can be more flexible to meet the needs of the area and younger teams, turn up and play for areas,	
10.0	Q9 - How can Cork City better attract the sport and leisure tourist?	
10.1	N/A	
11.0	Q10 - What in your opinion are the biggest challenges post Covid in terms of development or facilities? Are you aware of any latent or exported demand in terms of sporting facility provision?	
11.1	Fundraising groups and professional volunteers to fund coaching models and needing clubs to fundraise for this.	
11.2	Latent demand from the lack of playing members and game time will lead to increase in numbers in the short term.	
12.0	Follow-Up Meeting Required?	
12.1	N/A	

No:	Item	Action
13.0	A.O.B	
13.1	N/A	

Minutes

Project: **Cork City Active Recreation Study**

Meeting: Stakeholder Engagement – Rowing Ireland

Client: Cork City Council (CCC)

Ref: CORX3000/CORB3006

Venue: Microsoft Teams

Date: 09 March 2021

In attendance: James Gregory, Craig Mulhall, Derek Bowen

Apologies: N/A

Distribution: All

No:	Item	Action
1.0	Meeting Overview	
1.1	Derek – Get Rowing Manager and started in October, goes into schools and brings rowing in schools and deliver programs.	
1.2	Setting up a hub in CSP > Shannon Boat club for under water rowing > During schools hours and weekly within the marina and access to the board club.	
2.0	Q1 - What are your short, medium and long term growth targets and are there any current or emerging barriers to achieving these targets?	
2.1	Adults Rowing with CSP and port marina club , get the local clubs in active adults when the boat clubs rent utilised.	
2.2	Junior demographics > grow at the junior level for the growth of the area and traditional perspective, more competition at this level. The sport hasn't grown in a long time, clubs are struggling with numbers because of a lack of equipment and coaching, facilitate the coaching side of things > U18 junior.	
	Shandun > 15/16 female athletics drop off and they have formed a committee to explore the growth in that area, more proportion allocated to mens rowing, uneven balance and more awareness to the women's squad.	
	Club structure within the club, travel down to Cork City to Lee regatta, not the best for parking, trailers,	
	Marina and Docklands are one of the most underdeveloped areas for access and parking >	
	Not adequate toilet and showers for the area > only regatta that is on the marina at the moment.	
	Scope to develop the area, 3 slips to use with 3 clubs. Tradition and history of the area, advertisement of the area and make the area more accessible,	
	Covid > 5km radius the Marina has turned into an area and cycling area and coffee trucks, hibe of activity, untapped resource for that area.	
	Rowing Ireland to deliver coaching courses by members of the club and use the historic sites.	
	Time commitment going forward,	

No:	Item	Action
3.0	Q2 - What are the roles of educational establishments in your sport?	
3.1	Strong links with schools in the area and through participation programs	
4.0	Q3 - What is your overall opinion on the quantity, quality and accessibility of sports and active infrastructure provision within Cork City?	
4.1	Good access but not enough infrastructure to support further development.	
5.0	Q4 - Where do you see the growth in demand for, and development of, additional facilities occurring within Cork City?	
5.1	Close to the marina and associated areas	
6.0	Q5 - Are there any current or emerging positive/negative trends in Cork City with respect to active recreation (for e.g. among specific age groups or socio-economic groups)?	
6.1	N/A	
7.0	Q6 - Are you aware of any current or emerging plans for regional hubs that can be used for elite level recreation?	
7.1	No	
8.0	Q7 - In your opinion, should the new Cork City Development Plan have a role in helping to remove any barriers to growth, or in enabling enable opportunities, for more active recreation infrastructure to be delivered in the City?	
8.1	Allow for more opportunities in schools to access the waters and surrounding areas	
9.0	Q8 - What are the main sporting leagues within Cork City and are you aware of any key targets for clubs or teams within the area?	
9.1	N/A – Follow up with development officer	
10.0	Q9 - How can Cork City better attract the sport and leisure tourist?	
10.1	Untapped resource on the Lee, Cork regatta and leanada cup.	
11.0	Q10 - What in your opinion are the biggest challenges post Covid in terms of development or facilities? Are you aware of any latent or exported demand in terms of sporting facility provision?	
11.1	Covid has increased use of the waterway and local facilities	
12.0	Follow-Up Meeting Required?	
12.1	Happy to help at later stages	
13.0	A.O.B	

No:	Item	Action
13.1	Sharing the prior study for UCC	

Minutes

Project: **Cork City Active Recreation Study**

Meeting: Stakeholder Engagement – MTU

Client: Cork City Council (CCC)

Ref: CORX3000/CORB3006

Venue: Microsoft Teams

Date: 18 February 2021

In attendance: James Gregory, Craig Mulhall, Cian O’Neil,
Andrea Bickerdike

Apologies: N/A

Distribution: All

No:	Item	Action
1.0	Meeting Overview	
1.1	<p>MTU became an entity in Jan 2021 with all the different campuses from one another, core campus and regional campus in other areas.</p> <p>Andrea > Studied in Cork and came back to post graduate at CIT (MTU) and research into health promotion project and use those principles to council initiatives and complete the area of research at PHd,</p> <p>Cian > Sport and roles on campus and work with colleagues and strong academic delivery of programs and post graduate research program going forward, came from UL with a nice active campus.</p> <p>MTU > Biggest connection with sport and, securing funding with Athletics Ireland and expand with a high performance centre, Munster Cricket joining the MTU set up and future use on site with a centre and developing that relationship within the department.</p>	
2.0	Q1 - What are your short, medium and long term growth targets and are there any current or emerging barriers to achieving these targets?	
2.1	Healthy and green promotions	
2.2	<p>Barriers > Extension of the county boundary and CIT was County Cork which has lost certain opportunities but with the boundary extension more can be done.</p> <p>Connective corridor between the city and Bishopston. Access issues with certain parts of the town involving active travel and increase walkways and bikeways, protective cycle lanes between the areas.</p> <p>Very few clubs own their own facilities and use university as a base but these have closed down due to the pandemic and have result in less use by the clubs.</p>	
3.0	Q2 - What are the roles of educational establishments in your sport?	
3.1	Bishopstown Campus > Living campus in terms of public gyms etc and use by the community but is now closed at night-time at weekends, Connection between higher education and the local community in terms.	
3.2	<p>Smarter Travel:</p> <ul style="list-style-type: none"> • Healthy transport corridor from the City Centre which follows to Ballcollig and Western side of the city, due to highest feeder into the city centre. • Western side for linked transport facility • Case Study > University model, biggest challenge would be getting in 	

No:	Item	Action
	and out of the City due to no cars and need more cycle ways, increase student market would be to live in the city and increase corridors from the city centre outwards.	
3.4	<p>Health Promotion > Mapping out walkways and running routes around the campus and link in the strategy of the university and make the local community aware they are here.</p> <p>Objectives > Health Setting > Enable people to be healthy and access the facilities and people need to know it is there and available.</p> <p>MTU > Increased funding and need better planning for walking and running ways, look at greenfield site, funding constraint to act a broader change, re-evaluate with the different metrics and future funding works.</p>	
4.0	Q3 - What is your overall opinion on the quantity, quality and accessibility of sports and active infrastructure provision within Cork City?	
4.1	N/A	
5.0	Q4 - Where do you see the growth in demand for, and development of, additional facilities occurring within Cork City?	
5.1	N/A	
6.0	Q5 - Are there any current or emerging positive/negative trends in Cork City with respect to active recreation (for e.g. among specific age groups or socio-economic groups)?	
6.1	N/A	
7.0	Q6 - Are you aware of any current or emerging plans for regional hubs that can be used for elite level recreation?	
7.1	N/A	
8.0	Q7 - In your opinion, should the new Cork City Development Plan have a role in helping to remove any barriers to growth, or in enabling enable opportunities, for more active recreation infrastructure to be delivered in the City?	
8.1	N/A	
9.0	Q8 - What are the main sporting leagues within Cork City and are you aware of any key targets for clubs or teams within the area?	
9.1	N/A	
10.0	Q9 - How can Cork City better attract the sport and leisure tourist?	
10.1	Regional and sports hubs for the area and major centres of excellence for the whole of Munster (Cricket and Hockey)	
11.0	Q10 - What in your opinion are the biggest challenges post Covid in terms of development or facilities? Are you aware of any latent or exported demand	

No:	Item	Action
	in terms of sporting facility provision?	
11.1	Increase in active transports and away from public transport	
12.0	Follow-Up Meeting Required?	
12.1	N/A	
13.0	A.O.B	
13.1	N/A	

Minutes

Project:	Cork City Active Recreation Study		
Meeting:	Stakeholder Engagement – Cork Sports Partnership		
Client:	Cork City Council (CCC)	Ref:	CORX3000/CORB3006
Venue:	Microsoft Teams	Date:	18 February 2021
In attendance:	James Gregory, Craig Mulhall, Ciaran O’Sullivan , Craig Harrington , James Kirby Kate Feeney. Kristine Meenagh		
Apologies:	N/A		
Distribution:	All		

No:	Item	Action
1.0	Meeting Overview	
1.1	<p>Ciaran O’Sullivan – Basketball development officer and head of development within Basketball Ireland</p> <p>Craig Harrington – Athletics development officer</p> <p>James Kirby – Working with national governing bodies.</p> <p>Kate Feeney – Sports Inclusion and disability officer, physical, intellectual and sensory.</p>	
2.0	Q1 - What are your short, medium and long term growth targets and are there any current or emerging barriers to achieving these targets?	
2.1	<p>Barrier > Indoor facilities across the whole in the city in the area, capacity in the clubs across a lot of sports such as rowing, hockey, cricket and other minority sports, not only facilities but also coaches across the sports.</p> <p>Lack of AGP pitches for winter training sessions across all sites and sports across the area, no matches and flooding in the area, no community use pitches in the site but all specific to the clubs such as GAA and Soccer, most are open up to the community.</p> <p>Supply and demand piece of the work going forward, need multi-functional and multipurpose use.</p> <p>Whole experience from the infrastructure piece to allow universal access and such as the Docklands piece.</p> <p>Indoor Sports > Neptune Stadium in Ireland England that own or did own their own facility, 350 / 400 members for the basketball club. Basketball relay heavily on the school systems / use of access for them but reliant on schools and community centres.</p>	
2.2	<p>Local authority representatives on the board and focus on programs and people. 30 / 40 tutors across the county for the delivery of projects, programs and education matters, 3 Separate pillars > Active Sports Cork > particularly focus on minority sports to increase their inclusion and growth, the larger sports largely support themselves.</p> <p>This leads to more sport in disadvantaged areas in deprived areas and hit target market areas of certain areas and sports. Links with 26 NGB’s, focus on primary and secondary school settings, creating a link between clubs and schools in the community with equipment.</p> <p>Women strategy > More sports and opportunities going forward</p>	

No:	Item	Action
	Disadvantaged and Rural Communities – Improving access and opportunities for all for disabled players, inactive women, marginalised groups, etc	
	Education Pillar > Safeguarding of sports clubs, child protection training, mental health training, first aid, good coaching, holistic way to allow coaches with children and keeping clubs active and thriving.	
	Robust Company > Governance, HR System, Grant etc	
	2019 > 80,000 participants with an obvious reduction in 2020 due to the pandemic, switched to online resources. Looking into the active demand and latent demand with active in the home and also with walking and cycling.	
	Sport Ireland > Active Cities funding with 3 to 4 investments over the next 2 to 3 years with (GAPA Model) and City Council agreeing to work with this. Using this funding to focus on active people and develop active society, small capital funding to work with City Council and community groups to partner with clubs for parks, maritime, pitches etc.	
2.3	Cork 2040 Group – New group and Infrastructure going forward with the new group and working together in one of the areas.	
3.0	Q2 - What are the roles of educational establishments in your sport?	
3.1	Strong links with basketball clubs and historic community use of the schools.	
3.2	Active groups and community organisations reach out for public use.	
3.3	Pathways into clubs and social settings for that area	
4.0	Q3 - What is your overall opinion on the quantity, quality and accessibility of sports and active infrastructure provision within Cork City?	
4.1	N/A	
5.0	Q4 - Where do you see the growth in demand for, and development of, additional facilities occurring within Cork City?	
5.1	Indoor and AGP pitches	
6.0	Q5 - Are there any current or emerging positive/negative trends in Cork City with respect to active recreation (for e.g. among specific age groups or socio-economic groups)?	
6.1	Female / youth at risk / disability sport / women in sport /	
6.2	Working closely with minority sports and	
6.3	Align with NGB's and in partnership with their growths such as Rowing and social growth and specific demographics depending on the NGB.	

No:	Item	Action
6.4	Youth at risk > Social services and youth centre to allow an increase in participation.	
6.5	<p>Work plan gets defined by the funding source, urban initiative such as using the River Lee as a activity and a destination venue as an amenity, paddle boarding, kayaking etc, youth at risk and disability groups. Wanting to do land and water based activity and see the value what is in Cork and what is underutilised going forward.</p> <p>Disability Groups > Limited for full access</p>	
7.0	Q6 - Are you aware of any current or emerging plans for regional hubs that can be used for elite level recreation?	
7.1	See above, the same as others	
8.0	Q7 - In your opinion, should the new Cork City Development Plan have a role in helping to remove any barriers to growth, or in enabling enable opportunities, for more active recreation infrastructure to be delivered in the City?	
8.1	Yes	
9.0	Q8 - What are the main sporting leagues within Cork City and are you aware of any key targets for clubs or teams within the area?	
9.1	N/A	
10.0	Q9 - How can Cork City better attract the sport and leisure tourist?	
10.1	Destination venue and use everything in Cork	
11.0	Q10 - What in your opinion are the biggest challenges post Covid in terms of development or facilities? Are you aware of any latent or exported demand in terms of sporting facility provision?	
11.1	<p>Post covid challenges > Keeping members in the sport for some minority sports such as Athletics.</p> <p>Different routines and ways of living and lose certain volunteers due to change landscapes and not want to go back to clubs and formal sport / informal.</p> <p>Change of sporting make up and wanting to go outside for certain sports such as Boxing or Basketball or Volleyball.</p> <p>Value placed on being active and healthy which will increase and appreciate what is in your radius such as the 5K limit, orienteering or supporting the local layout.</p> <p>Cycle and walkways are important , connecting areas with new access , esp for</p>	

No:	Item	Action
	the great outdoors and linking up the city and rural area.	
12.0	Follow-Up Meeting Required?	
12.1	No	
13.0	A.O.B	
13.1	N/A	

Minutes

Project:	Cork City Active Recreation Study		
Meeting:	Stakeholder Engagement – UCC		
Client:	Cork City Council (CCC)	Ref:	CORX3000/CORB3006
Venue:	Microsoft Teams	Date:	01 March 2021
In attendance:	James Gregory, Craig Mulhall, Morgan Buckley. Christine O’Donnell, Emma Martin		
Apologies:	N/A		
Distribution:	All		

No:	Item	Action
1.0	Meeting Overview	
1.1	<p>Morgan Buckley – UCC Heads of Sports, Student Ireland, close works with other NGB’s.</p> <p>Christine O’Donnell – Dept head of sport within the school</p> <p>Emma Martin – joined UCC 3 years ago, manage outdoor facilities and work with the FAI developing women’s football on national basis.</p>	
2.0	Q1 - What are your short, medium and long term growth targets and are there any current or emerging barriers to achieving these targets?	
2.1	<p>52 sports clubs under the direction and control and affiliated into a NGB, 27 indoor and 28 outdoor for primary activity.</p> <p>5000 members for students who are members out of 17,500 students, 22,000 part time students.</p>	
2.2	Team sports and outdoor adventure sports > largest university in terms of that.	
2.2	30 play regular national competitions , need to meet in the standards with needs analysis and usage work has been done to work out the use standards, 8000 hours of regulated indoor time,	
2.4	20 – 25 external clubs using the outdoor sites such as athletics and soccer clubs that use pitches during the weekends and summer months.	
2.5	Bishopstown > Used heavily by the community in informal basis due to lack of security with dog walkers and runners etc, informal use.	
2.6	<p>AGP shortfall across the whole university, only one hockey pitch on site with 6 teams, all grass pitches are used.</p> <p>UCC have to hire pitches in the City, not many sites to cater for AGP floodlight pitches, bursting at the seams for own provision.</p> <p>Quality floodlit AGP pitches are needed and a lack of sand based/water based Detailed facilities plan,</p> <p>Cannot sports capital funding and needs a community group of NGB body to consult with others, need a partner such as GAA, FAI and MTU for one site, sourcing capital funding.</p> <p>Shortage of water space for Rowing and other water sports.</p> <p>6 or 7 pitches with community use.</p>	
3.0	Q2 - What are the roles of educational establishments in your sport?	
3.1	Strong link with many clubs and allow access when available for hiring but currently at capacity.	
4.0	Q3 - What is your overall opinion on the quantity, quality and accessibility of sports and active infrastructure provision within Cork City?	

No:	Item	Action
4.1	Good quality facilities but not enough	
5.0	Q4 - Where do you see the growth in demand for, and development of, additional facilities occurring within Cork City?	
5.1	Throughout the city of AGP pitches for training and match play demand.	
5.2	Next to the greyhound track to the west near the ring road.	
5.3	Need new changing rooms and facilities,	
5.4	City Council > lack of resources into AGP pitches and have not catered for night-time play for training in the evening hours such as Friday night sport plays in the education.	
5.5	Work towards multipurpose sites and programming of the site. Need to develop a multi-use model between clubs, schools and other NGBs to develop capital funds.	
6.0	Q5 - Are there any current or emerging positive/negative trends in Cork City with respect to active recreation (for e.g. among specific age groups or socio-economic groups)?	
6.1	Negative trends > overall vision for Cork as a city, scale of Cork has grown as a city.	
7.0	Q6 - Are you aware of any current or emerging plans for regional hubs that can be used for elite level recreation?	
7.1	No – Happy to explore these with other sports or clubs.	
8.0	Q7 - In your opinion, should the new Cork City Development Plan have a role in helping to remove any barriers to growth, or in enabling enable opportunities, for more active recreation infrastructure to be delivered in the City?	
8.1	N/A	
9.0	Q8 - What are the main sporting leagues within Cork City and are you aware of any key targets for clubs or teams within the area?	
9.1	University leagues and informal clubs	
10.0	Q9 - How can Cork City better attract the sport and leisure tourist?	
10.1	Need better indoor and outdoor high-performance areas, extensive usage in leisure world, learn to swim program, built indoor facility strategy is needed for the area, health and fitness, swimming pools, studios. Supply and demand is needed Need a model for the multi-use sport hub. What is the vision for Cork and needs to look at the future look at sports and rec areas, can be scaled up and looked at what to develop in and can stage large events.	

No:	Item	Action
	<p>Soccer > No training centre</p> <p>Athletics > No training centre same as cricket.</p>	
11.0	Q10 - What in your opinion are the biggest challenges post Covid in terms of development or facilities? Are you aware of any latent or exported demand in terms of sporting facility provision?	
11.1	See below	
12.0	Follow-Up Meeting Required?	
12.1	<p>City take the lead for the planning applications and maximise potential, where do we all want to go over the next X years and how can they best coordinate facilities, services and expertise going forward.</p> <p>No water sports centre within the harbour area and the river amenity.</p> <p>City has a key role in the facility.</p> <p>UCC > Growing needs, €106 million benchmarked for capital improvements, outdoor facility gap across the city esp in AGP pitches, quality training, playing and regional competitions within the city.</p> <p>Need approval from the city council.</p> <p>Need > more facilities indoor and outdoor, floodlit night-time facilities, programme of use, high demand from external use.</p> <p>The farm has 50+ acres to develop and the other parcels of land look at develop other lands when new planning comes into account.</p> <p>Shift in 10/15 years for sport in primary schools and development officers in schools and a campaign in schools etc at a younger age group.</p> <p>Latent demand in sport pupils for a growth, active older community and growth in demand stimulated by the NGBs, poor network of facilities and changing patterns of use and growth of outdoor adventure and bottleneck,</p>	
13.0	A.O.B	
13.1	N/A	

Minutes

Project:	Cork City Active Recreation Study		
Meeting:	Stakeholder Engagement – MTU		
Client:	Cork City Council (CCC)	Ref:	CORX3000/CORB3006
Venue:	Microsoft Teams	Date:	18 February 2021
In attendance:	James Gregory, Craig Mulhall, Cian O’Neil, Paul Gallagher, Dan Collins		
Apologies:	N/A		
Distribution:	All		

No:	Item	Action
1.0	Meeting Overview	
1.1	<p>Cian > Sport department and academic research department.</p> <p>Paul > Vice Pres for MTU for Finance and administration, merger between the different universities and campus based and Cork spaces.</p> <p>Dan Collins > Academic admin and student affairs such as Sports.</p>	
2.0	Q1 - What are your short, medium and long term growth targets and are there any current or emerging barriers to achieving these targets?	
2.1	<p>5 years of working through master plan area and sports strategy with a new director of sports position, 3 sectors to the area, Academic, student body and community partnership.</p> <p>Sport Ireland issued a statement to undertake audits and strategy within the sport.</p> <p>University is people led and partner with other organisations and development roles for future use and provide different services to establish sustainable strategy.</p> <p>Needs a robust audit to look at sustainable development into the area.</p> <p>Business case looking at the different hubs and audit of the facilities and</p> <p>New MTU arena for athletics Ireland in the area, phase 1 of the project and new track on site, 8 community pitches on site with a stand, €9 million on site for the construction, indoor area for long jump, throwing areas, courts, gym, etc. parking for community use, joint management board to encourage developments and clubs within the local area.</p>	
3.0	Q2 - What are the roles of educational establishments in your sport?	
3.1	Used by the community, regional and national body for further use by groups such as GAA, Soccer and voluntary groups,	
3.2	Advantages > Outdoor facilities and pitch use with connections with the NGB groups and the sport science links, such as athletics Ireland and fund certain scholarships.	
3.3	Zoning of land to the west of the campus due to the expansion of the boundary and looking at their own development plan and focus on the dockland area, potential new space for parcel of land which was a science park	


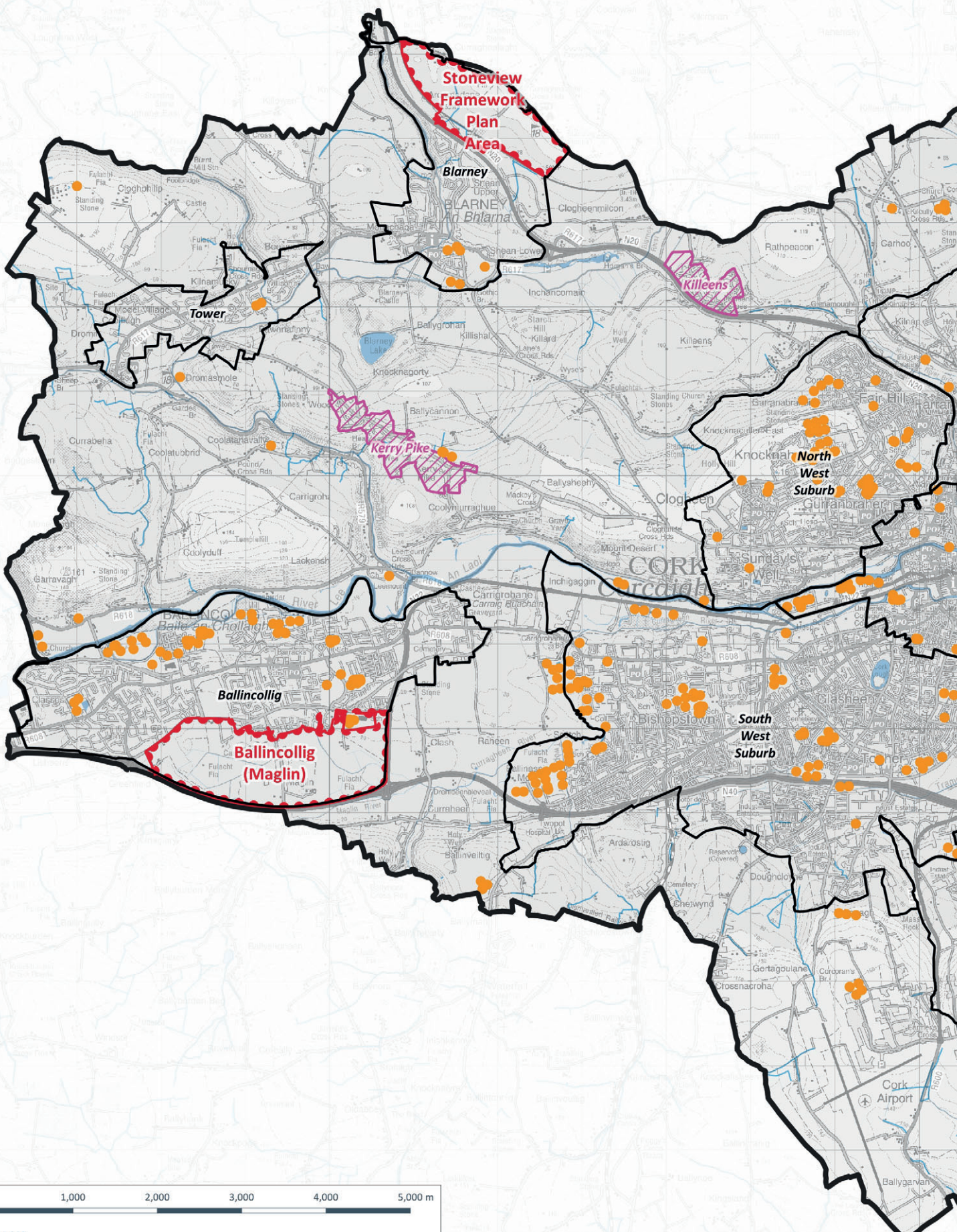
No:	Item	Action
	area and need a longer-term vision of the site. (10 – 15 years in the area).	
3.4	More student accommodation in the area within the new master plan region and area and a liveable campus with more students in the growth.	
3.5	Student growth >15,000 and 10,000 in the west city area, demographic > increase in 18+ (30%) increase , year on year growth. (Central Statistics Office)	
4.0	Q3 - What is your overall opinion on the quantity, quality and accessibility of sports and active infrastructure provision within Cork City?	
4.1	Across the board good facilities but looking at new ones as there is not enough for AGP pitches or winter training venues,	
4.2	Links with the wider green and blue infrastructure study.	
5.0	Q4 - Where do you see the growth in demand for, and development of, additional facilities occurring within Cork City?	
5.1	Future growth of sports and leisure due to team demand and student body increase , not only within MTU but the wider government bodies.	
5.2	Strategic goals is to increase the student body and use by international students and a wider remit of safe travels way	
6.0	Q5 - Are there any current or emerging positive/negative trends in Cork City with respect to active recreation (for e.g. among specific age groups or socio-economic groups)?	
6.1	Large push for international students and explore into that , city centre living and future use expansion in the area.	
7.0	Q6 - Are you aware of any current or emerging plans for regional hubs that can be used for elite level recreation?	
7.1	New land to be rezoned for the area to the west which can be used for active infrastructure	
8.0	Q7 - In your opinion, should the new Cork City Development Plan have a role in helping to remove any barriers to growth, or in enabling enable opportunities, for more active recreation infrastructure to be delivered in the City?	
8.1	Roadway use in the roads and cycle roadways in the area,	
8.2	Community engagement > strong links going forward and use by other aspects of the community.	
9.0	Q8 - What are the main sporting leagues within Cork City and are you aware of any key targets for clubs or teams within the area?	
9.1	N/A	
10.0	Q9 - How can Cork City better attract the sport and leisure tourist?	

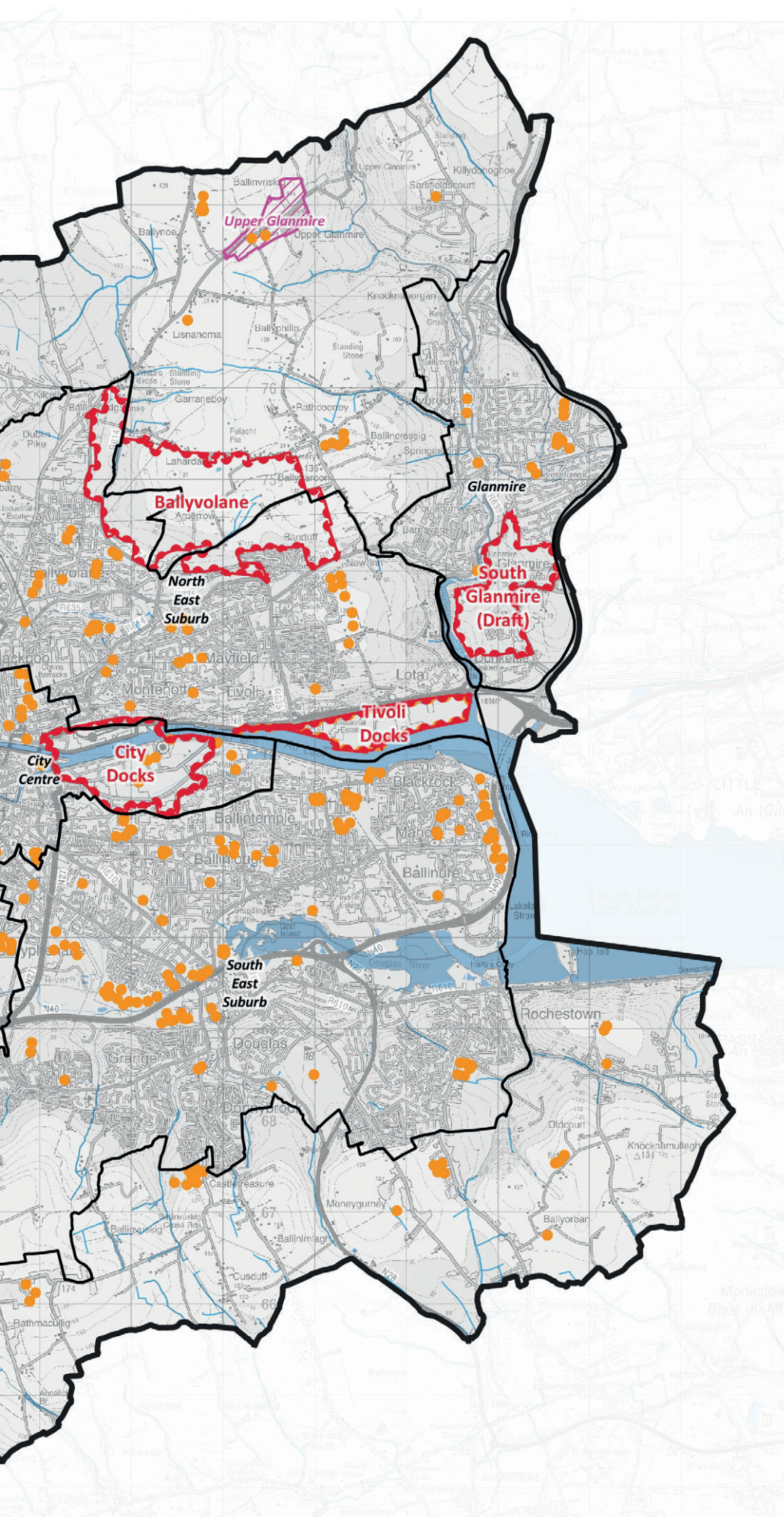
No:	Item	Action
10.1	Regional and sports hubs for the area and major centres of excellence for the whole of Munster (Cricket and Hockey)	
11.0	Q10 - What in your opinion are the biggest challenges post Covid in terms of development or facilities? Are you aware of any latent or exported demand in terms of sporting facility provision?	
11.1	Changing facility types	
12.0	Follow-Up Meeting Required?	
12.1	N/A	
13.0	A.O.B	
13.1	N/A	

Appendix 7: Mapping for Section 8 of the Study

The below table provides a list of mapping that has been prepared by Turley GIS to accompany and inform Section 8 of the Study entitled 'ARI Spatial Analysis'.

Map No.	Map Title
1	Location of ARI within the Study Area
2	Extent of Study Area within a Reasonable Cycling Distance from Existing ARI
3	Extent of Study Area within a Reasonable Walking Distance from Existing ARI
4	Extent of Study Area within a 10 Minute Walking Distance from Existing ARI and Public Transport
5	Interrelationship of Green and Blue Infrastructure and ARI within the Study Area
6	Water Based ARI Items/Locations within the Study Area
7	Extent of Study Area within a Reasonable Walking Distance from Soccer Pitches
8	Extent of Study Area within a Reasonable Walking Distance from GAA Pitches
9	Extent of Study Area within a Reasonable Walking Distance from Rugby Union Pitches
10	Extent of Study Area within a Reasonable Walking and Cycling Distance from Hockey Pitches
11	Extent of Study Area within a Reasonable Walking and Cycling Distance from Cricket Pitches
12	Extent of Study Area within a Reasonable Walking and Cycling Distance from an Athletics Track
13	Extent of Study Area within a Reasonable Walking and Cycling Distance from Tennis Courts
14	Extent of Study Area within a Reasonable Walking and Cycling Distance from Basketball Courts
15	Extent of Study Area within a Reasonable Walking and Cycling Distance from Gym / Physical Fitness Facilities
16	Extent of Study Area within a Reasonable Walking and Cycling Distance from Indoor Multi-Purpose Facilities
17	Extent of Study Area within a Reasonable Walking and Cycling Distance from Swimming
18	Extent of Study Area within a Reasonable Walking and Cycling Distance from Boxing Facilities
19	Location of ARI with a Spatial Need as identified by Survey Respondents
20	Location of ARI requiring Refurbishment Improvement as identified by Survey Respondents
21	Location of ARI with a Potential Accessibility Access Safety Issue as identified by the Respondents










Copyright of Turley

This drawing is for illustrative purposes only and should not be used for any construction or estimation purposes. To be scaled for planning application purposes only. No liability or responsibility is accepted arising from reliance upon the information contained within this drawing.

Plans reproduced by permission of Ordnance Survey on behalf of The Controller of Her Majesty's Stationery Office. © Crown Copyright and database right [2022]. All rights reserved. Ordnance Survey Licence number [100020449]

-  Cork City Council Boundary
-  Development Plan Areas
-  Hinterland Settlements
-  Major Development Areas
-  Active Recreation Infrastructure

CLIENT:

Cork City Council

PROJECT:

Cork City Active Recreation Infrastructure Study - Final Report Mapping

DRAWING:

City Areas and Sub Areas
Preliminary Strategic Review Mapping Outputs

PROJECT NUMBER:

CORB3006

DRAWING NUMBER:

GIS_600

CHECKED BY:

SD

REVISION:

1.2

STATUS:

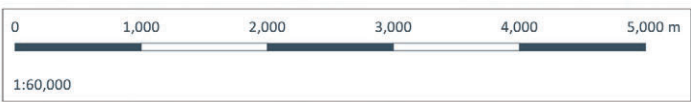
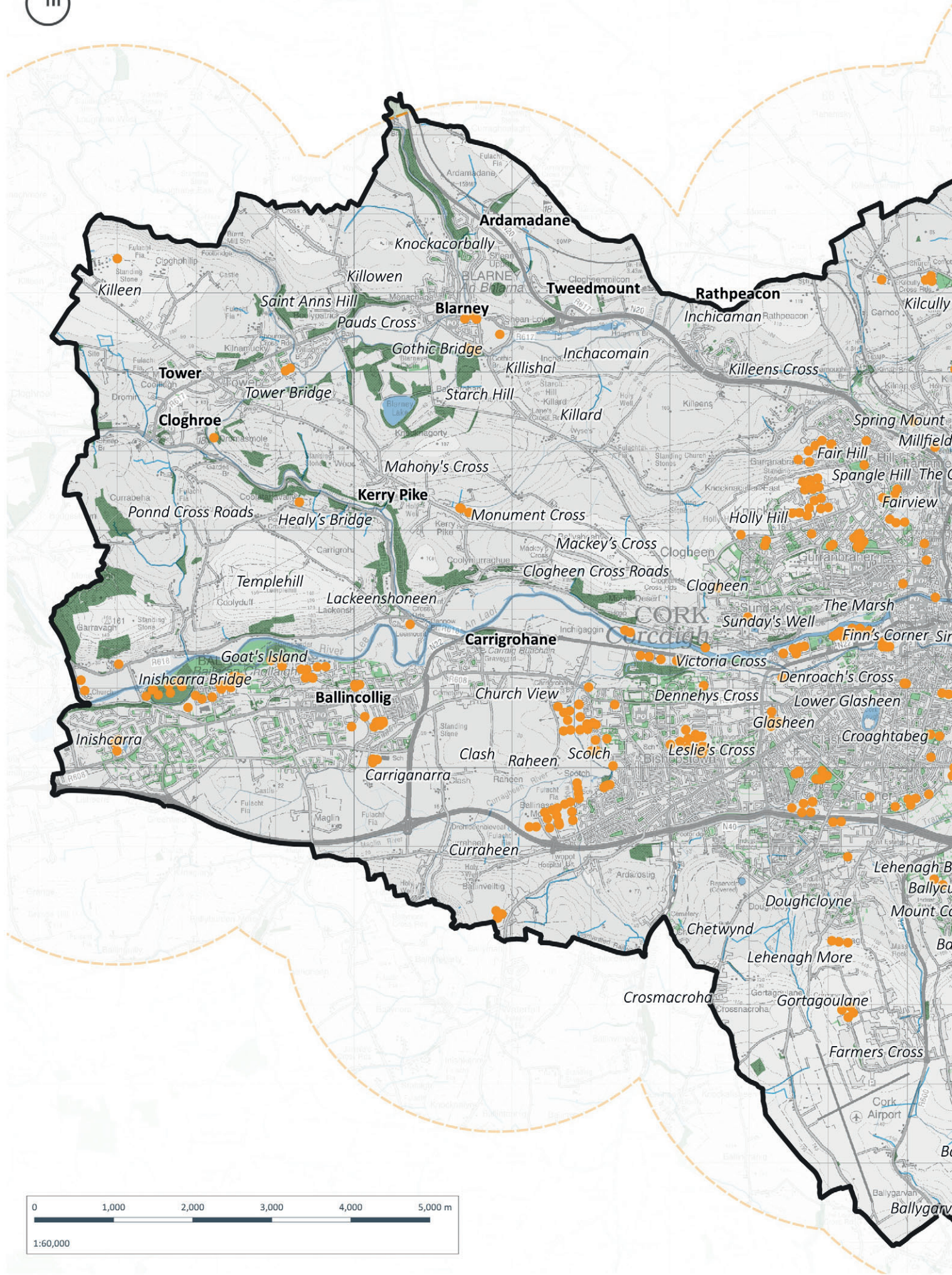
Draft

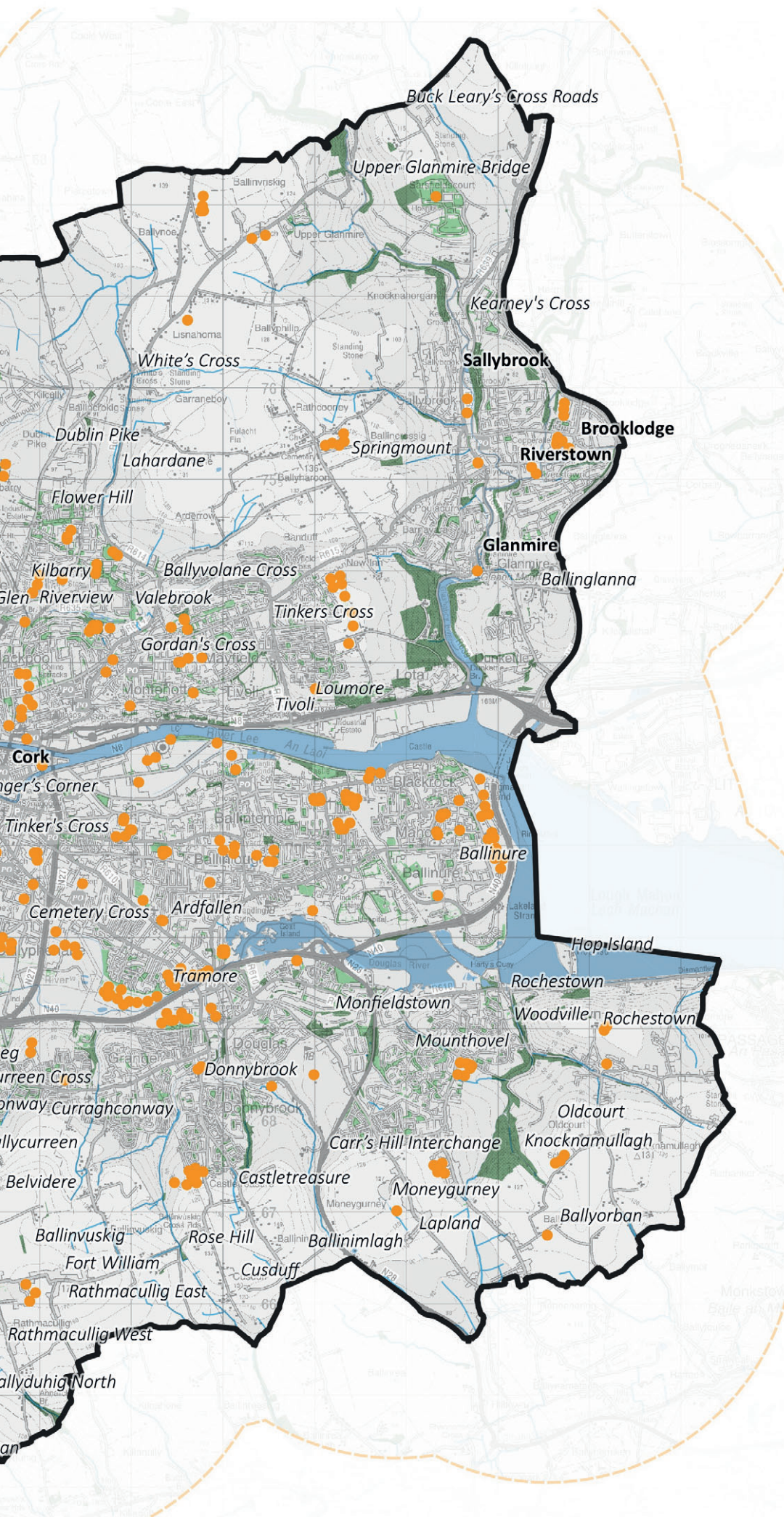
DATE:

January 2022

SCALE:

1:60,000 @ A3





Copyright of Turley

This drawing is for illustrative purposes only and should not be used for any construction or estimation purposes. To be scaled for planning application purposes only. No liability or responsibility is accepted arising from reliance upon the information contained within this drawing.

Plans reproduced by permission of Ordnance Survey on behalf of The Controller of Her Majesty's Stationery Office. © Crown Copyright and database right [2021]. All rights reserved. Ordnance Survey Licence number [100020449]

-  Cork City Council Boundary
-  Green Space
-  Woodland Areas
-  Active Recreation Infrastructure
-  Cork City Active Recreation Infrastructure Study 2700 metres
-  CCC Area Outside 10 minute Cycle (5 ha)

CLIENT:

Cork City Council

PROJECT:

Cork City Active Recreation Infrastructure Study - Final Report Mapping

DRAWING:

Study Area Locations within a Reasonable Cycling Distance from Existing ARI

PROJECT NUMBER:

CORB3006

DRAWING NUMBER:

Map 2

CHECKED BY:

SD

REVISION:

1.4

STATUS:

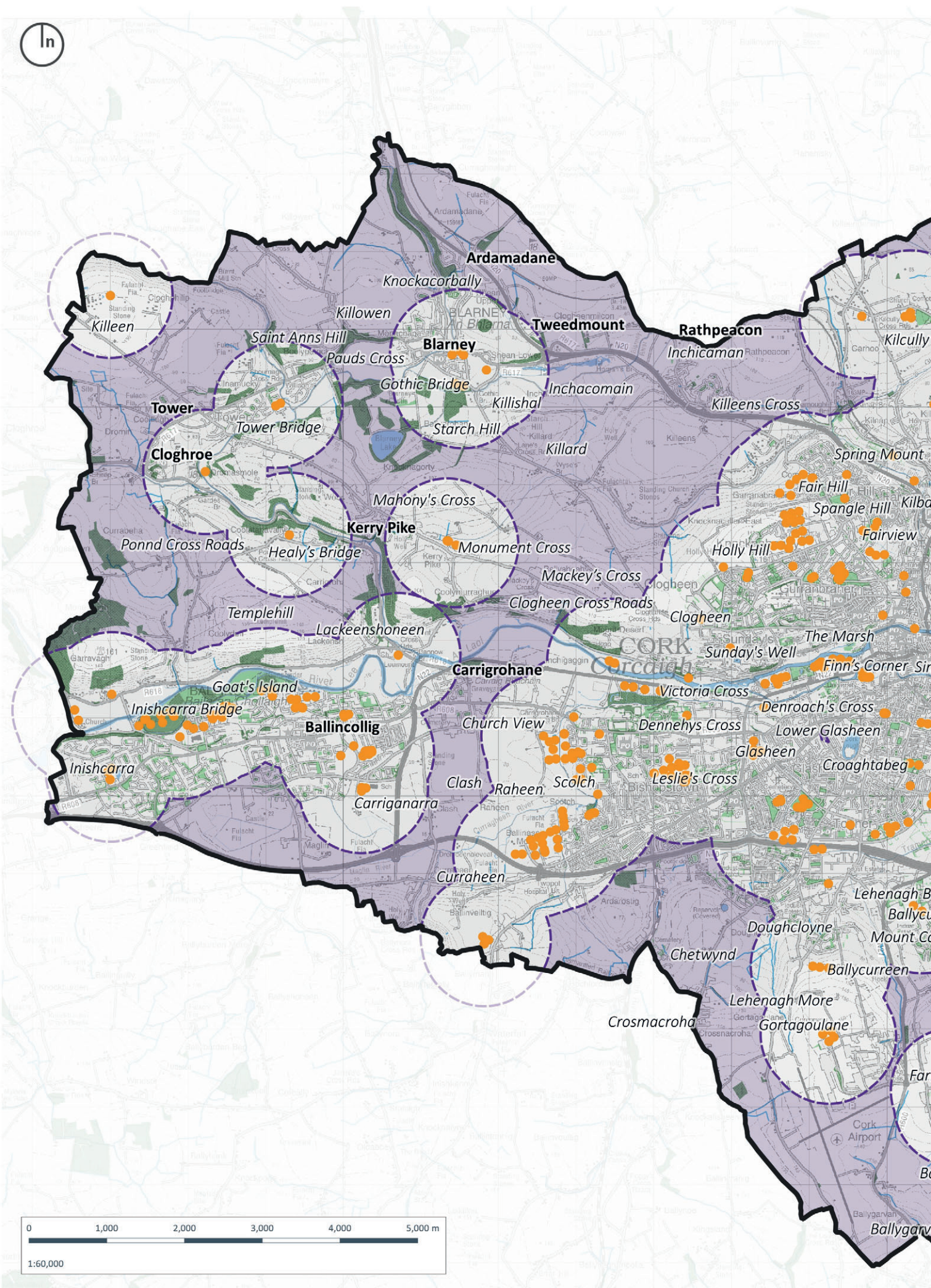
Final

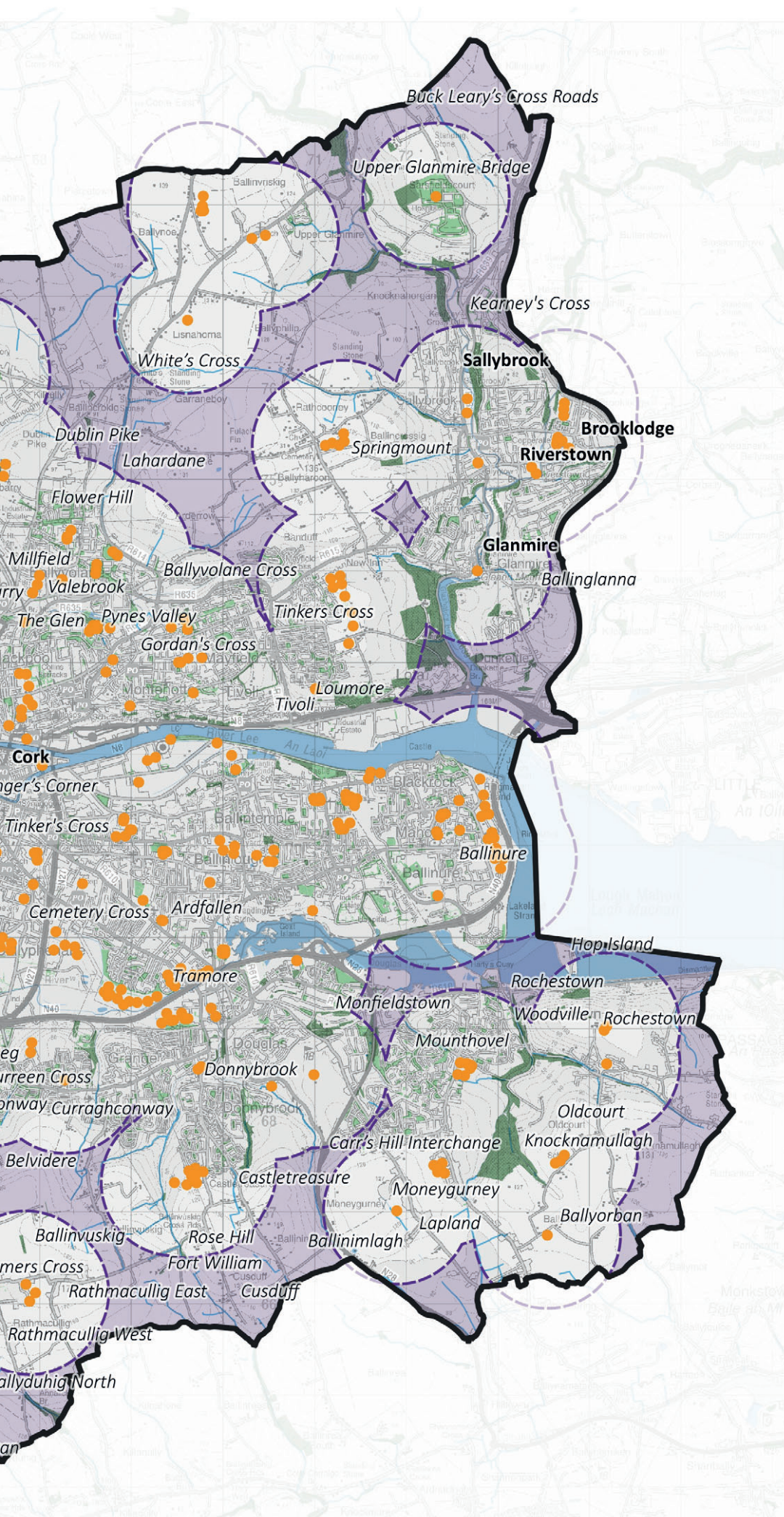
DATE:

November 2021







SCALE:

1:60,000 @ A3





Copyright of Turley
 This drawing is for illustrative purposes only and should not be used for any construction or estimation purposes. To be scaled for planning application purposes only. No liability or responsibility is accepted arising from reliance upon the information contained within this drawing.
 Plans reproduced by permission of Ordnance Survey on behalf of The Controller of Her Majesty's Stationery Office. © Crown Copyright and database right [2021]. All rights reserved. Ordnance Survey Licence number [100020449]

-  Cork City Council Boundary
-  Green Space
-  Woodland Areas
-  Active Recreation Infrastructure
-  800 metres / 10 min walk
-  CCC Area Outside 10 minute Walk (6,234ha)

CLIENT: _____
 Cork City Council

PROJECT: _____
 Cork City Active Recreation Infrastructure Study - Final Report Mapping

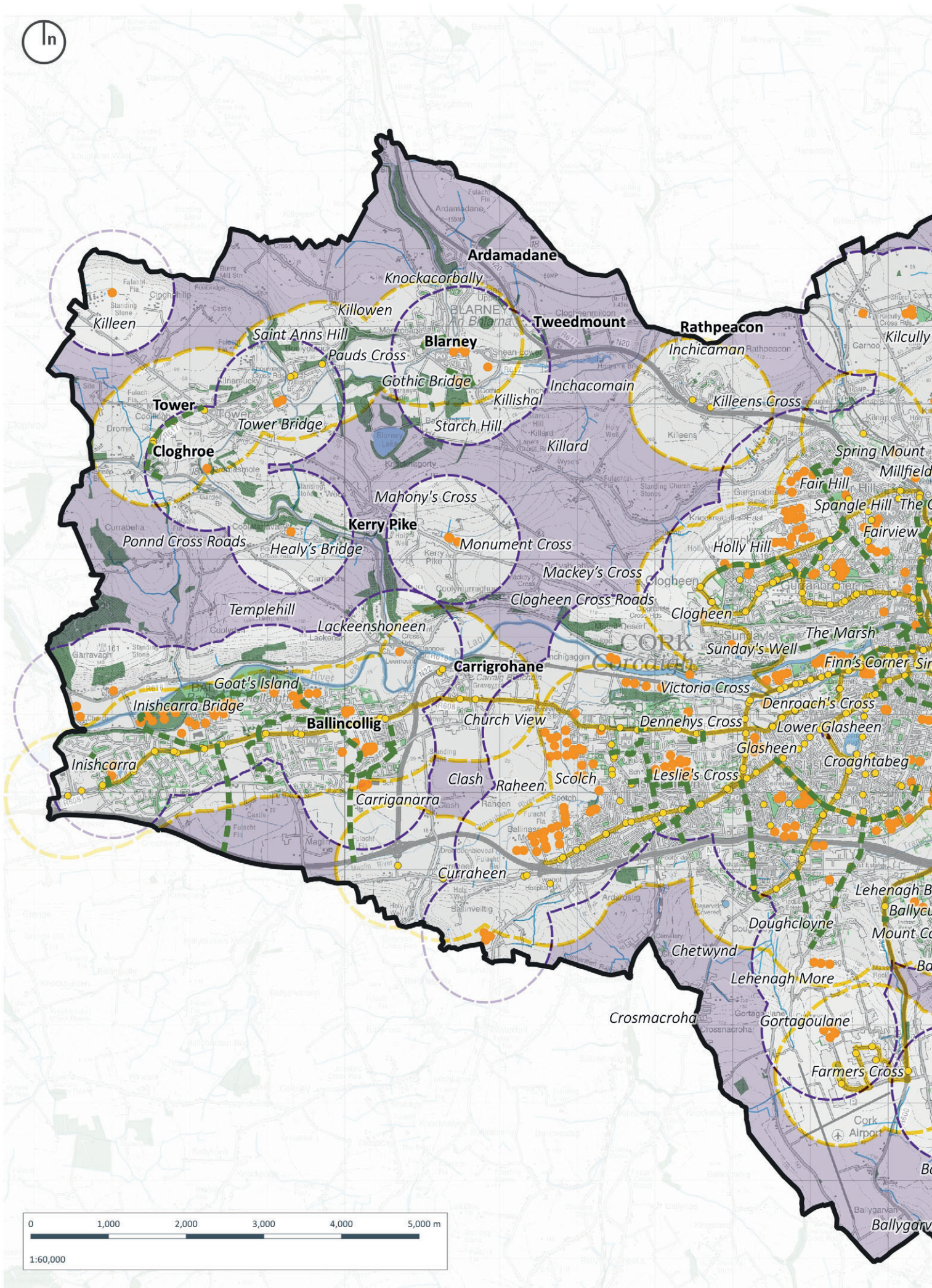
DRAWING: _____
 Study Area Locations within a Reasonable Walking Distance from Existing ARI

PROJECT NUMBER: _____
 CORB3006

DRAWING NUMBER: _____ CHECKED BY: _____
 Map 3 SD

REVISION: _____ STATUS: _____
 1.4 Final

DATE: _____ SCALE: _____
 November 2021 1:60,000 @ A3
















Copyright of Turley

This drawing is for illustrative purposes only and should not be used for any construction or estimation purposes. To be scaled for planning application purposes only. No liability or responsibility is accepted arising from reliance upon the information contained within this drawing.

Plans reproduced by permission of Ordnance Survey on behalf of The Controller of Her Majesty's Stationery Office. © Crown Copyright and database right [2021]. All rights reserved. Ordnance Survey Licence number [100020449]

-  Cork City Council Boundary
-  Green Space
-  Woodland Areas
-  Survey / Facility Locations
-  Pitches (Identified from Aerial Photo, dot is centre of a pitch)
-  800 metres / 10 min walk
-  Secondary Cycle Lanes (CMATS)
-  Bus Connects Cork
-  Bus Stops (Source: Open Street Map)
-  Bus Stops 800 metres / 10 min walk
-  CCC Area Outside 10m Walk inc bus (4,673ha)

CLIENT: Cork City Council


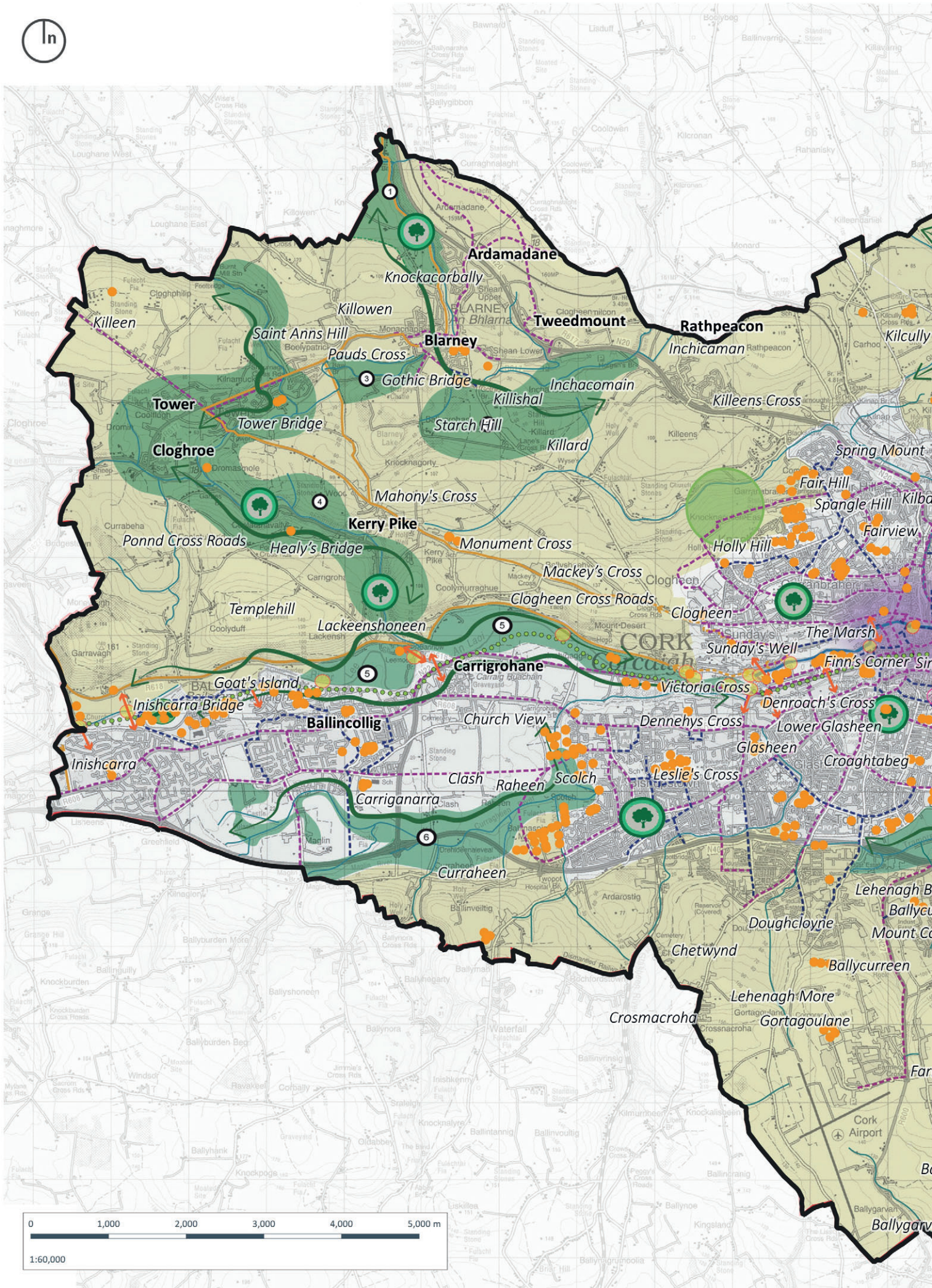
PROJECT: Cork City Active Recreation Infrastructure Study - Final Report Mapping

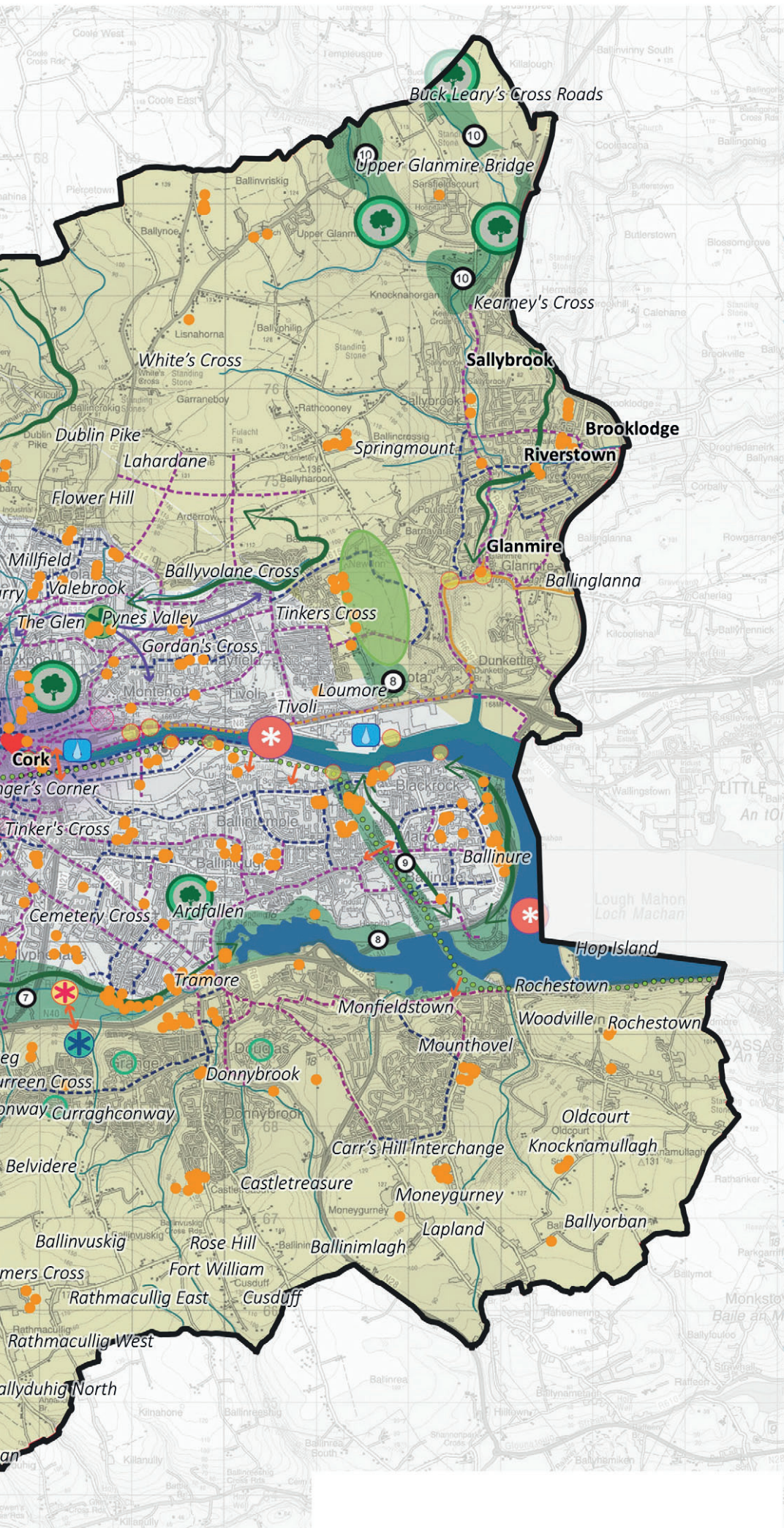
DRAWING: Study Area Locations within a 10 Minute Walking Distance from Existing ARI and Bus Stops
 PROJECT NUMBER: CORB3006

DRAWING NUMBER: Map 4 CHECKED BY: SD

REVISION: 1.3 STATUS: Final

DATE: November 2021 SCALE: 1:60,000 @ A3





Copyright of Turley

This drawing is for illustrative purposes only and should not be used for any construction or estimation purposes. To be scaled for planning application purposes only. No liability or responsibility is accepted arising from reliance upon the information contained within this drawing.

Plans reproduced by permission of Ordnance Survey on behalf of The Controller of Her Majesty's Stationery Office. © Crown Copyright and database right [2021]. All rights reserved. Ordnance Survey Licence number [100020449]

Cork City Council Boundary

Pitches (Identified from Aerial Photo, dot is centre of a pitch)

- #1 **Lea to Sea Greenway Biodiversity and Greening Plan**
 - Existing scenic route
 - Proposed connection of the Lea to Sea Greenway with scenic route
 - Secondary cycle lanes
 - Primary cycle lanes
 - Lea to Sea Greenway route
 - Potential creation of strategic links between city neighbourhoods
- #2 **City Docks and Tivoli Docks Urban Drainage Strategies**
 - Potential development of urban drainage strategies to assess and define a Nature Based Solution (NBS) approach to urban drainage
- #3 **Glen Valley Park Project**
 - Proposed enhancement of Glen Valley Park
 - Proposed creation of a strategic link between Blackpool and St. Luke's as well as Teller's Cross to the east
- #4 **Cork City Tree Planting and Management Strategy**
 - Potential delivery of a medium-term citywide tree planting and management strategy
- #5 **Vernon Mount Park Project**
 - Proposed enhancement of Vernon Mount Park
 - Proposed creation of linkages with existing GBI destination sites (Charney Valley Park)
 - Proposed delivery of city scale NBS for drainage water treatment, storage and disposal
- #6 **New City Parks in the North East and North West of Cork City**
 - Proposed delivery of a new city park
- #7 **Cork City Rejuvenating, Reverting and Reafforestation Projects**
 - Explore the opportunity to promote rewilding, re-afforestation and revegetating projects
 - Marine Corridor at Antrimaree
 - Blaney Parkside
 - Blaney Castle complex
 - Charney Valley
 - Lea Valley
 - Carrigrohane Loughs
 - Tramore Valley
 - Charney River Estuary and margins
 - Passage Railway Greenway corridor
 - Lower Castleberry cove
 - Potential extension and enhancement of existing green corridors
- #8 **Activating Blue Corridors in Cork**
 - Proposed protection / restoration of river channels and riparian area
- #9 **International/National/Regional GBI Tourist Attraction in Cork City**
 - Proposed protection and restoration of Cork Harbour to provide a healthy ecosystem and sustain local economies
- #10 **Promotion of Cork City as a destination for water-based recreation**
 - Potential implementation of river access improvements
- #11 **Update and Review of the Cork City Landscape Characterisation Strategy**
 - Extended area to be included within the proposed study
- #12 **City Centre Neighbourhood Parks Pilot projects**
 - Proposed delivery of two neighbourhood scale pilot projects within the neighbourhoods of St. Louis/McMurray Street (Mahoney's Avenue) and South Francis Park Quay
- #13 **Active Greening Projects in Cork City Centre**
 - Proposed 'heart of urban greening' or concept for a 'green quarter' - showcase of urban greening in the City Centre
- #14 **Reinstatement of the weir and canal system at Ballinaclogh Regional Park**
 - Proposed reinstatement of the weir and canal system at Ballinaclogh Regional Park

CLIENT:

Cork City Council

PROJECT:

Cork City Active Recreation Infrastructure Study - Final Report Mapping

DRAWING:

Location of ARI and Green & Blue Infrastructure within the Study Area

PROJECT NUMBER:

CORB3006

DRAWING NUMBER:

Map 5

CHECKED BY:

SD

REVISION:

1.3

STATUS:

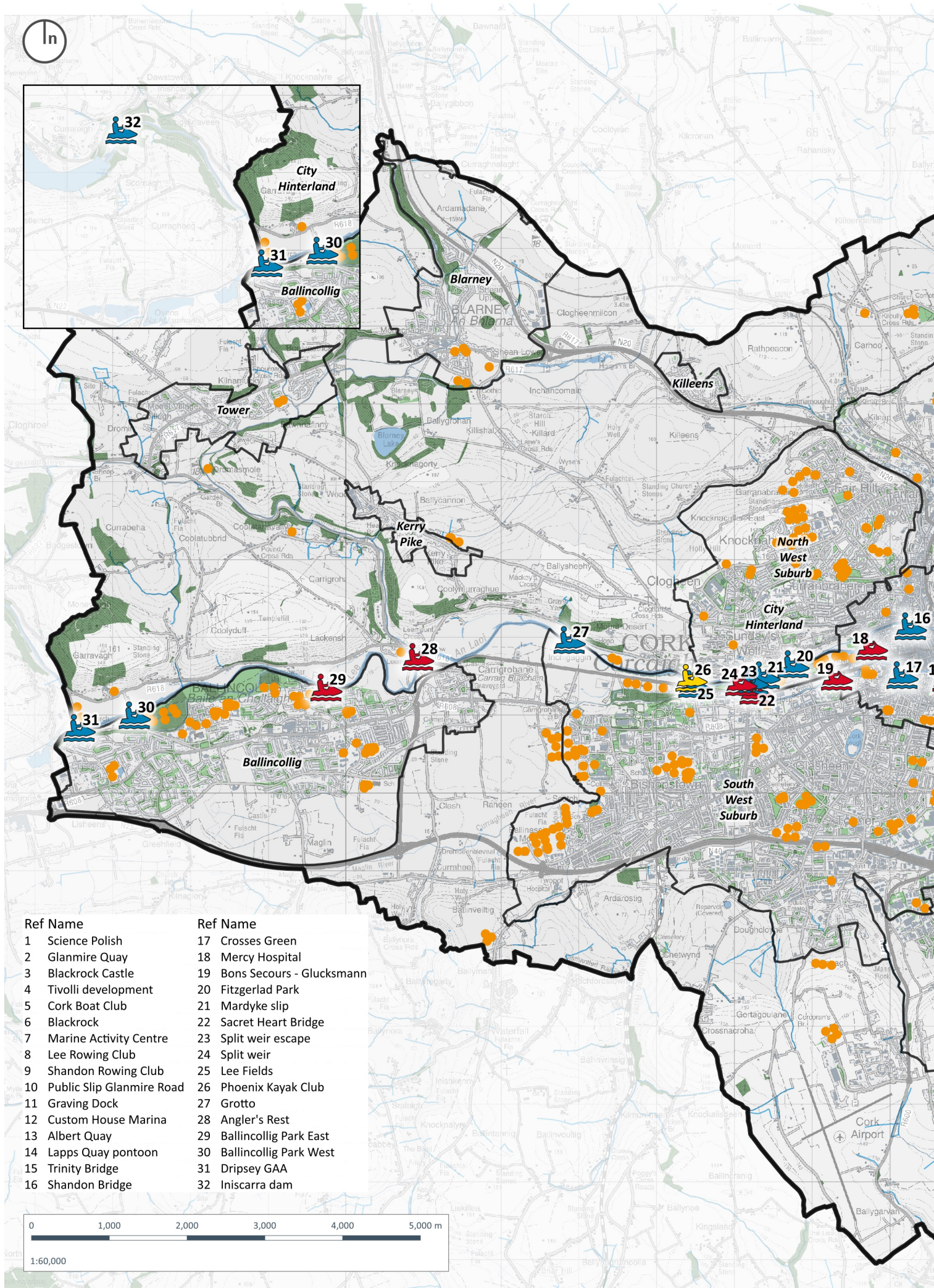
Final

DATE:

November 2021

SCALE:

1:60,000 @ A3



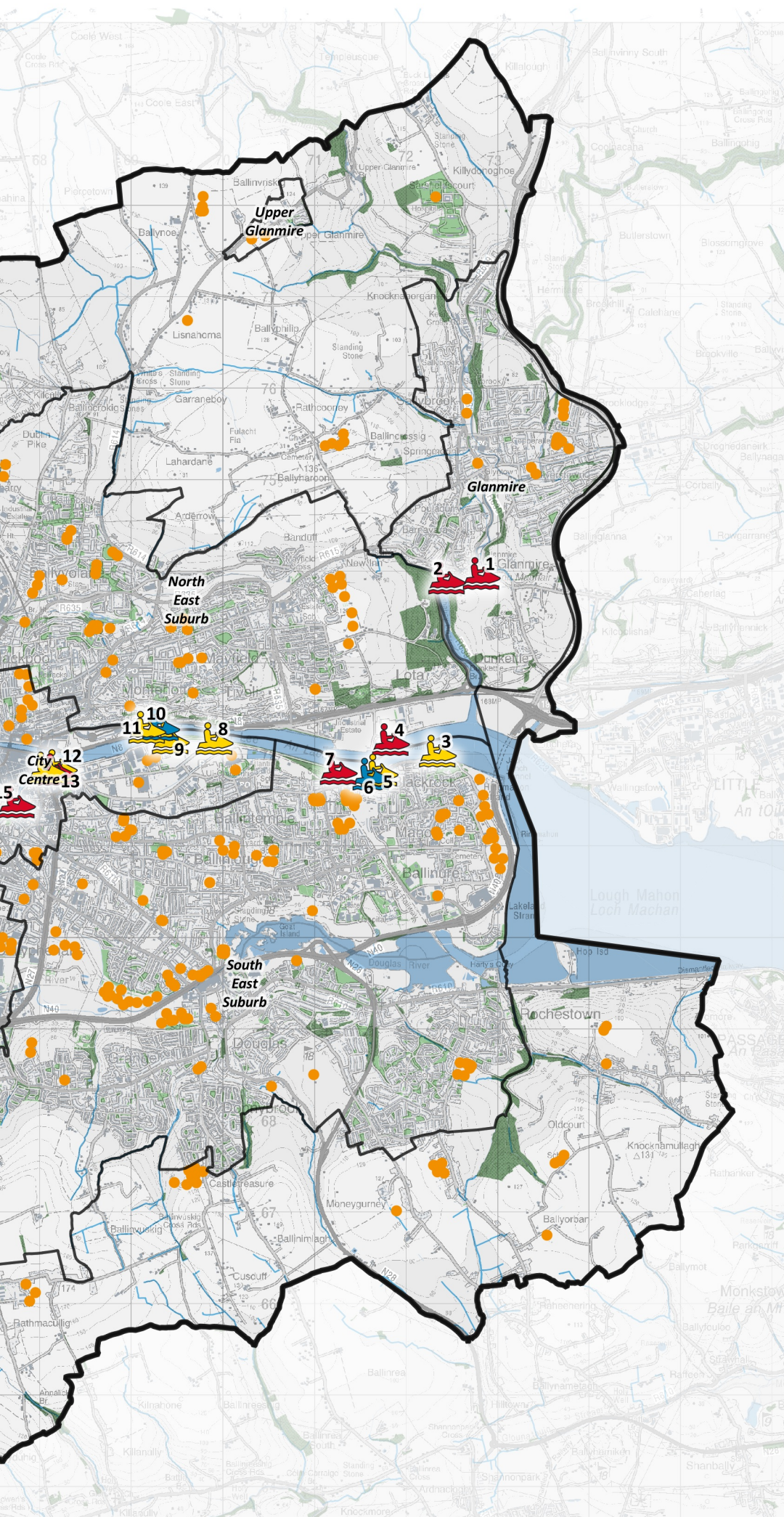
Ref Name

- 1 Science Polish
- 2 Glanmire Quay
- 3 Blackrock Castle
- 4 Tivoli development
- 5 Cork Boat Club
- 6 Blackrock
- 7 Marine Activity Centre
- 8 Lee Rowing Club
- 9 Shandon Rowing Club
- 10 Public Slip Glanmire Road
- 11 Graving Dock
- 12 Custom House Marina
- 13 Albert Quay
- 14 Lapps Quay pontoon
- 15 Trinity Bridge
- 16 Shandon Bridge

Ref Name

- 17 Crosses Green
- 18 Mercy Hospital
- 19 Bons Secours - Glucksmann
- 20 Fitzgerald Park
- 21 Mardyke slip
- 22 Sacret Heart Bridge
- 23 Split weir escape
- 24 Split weir
- 25 Lee Fields
- 26 Phoenix Kayak Club
- 27 Grotto
- 28 Angler's Rest
- 29 Ballincollig Park East
- 30 Ballincollig Park West
- 31 Dripsey GAA
- 32 Iniscarra dam








Copyright of Turley

This drawing is for illustrative purposes only and should not be used for any construction or estimation purposes. To be scaled for planning application purposes only. No liability or responsibility is accepted arising from reliance upon the information contained within this drawing.

Plans reproduced by permission of Ordnance Survey on behalf of The Controller of Her Majesty's Stationery Office. © Crown Copyright and database right [2022]. All rights reserved. Ordnance Survey Licence number [100020449]

-  Cork City Council Boundary
-  Pitches (Identified from Aerial Photo, dot is centre of a pitch)

Slipways and Water Access

-  New infrastructure required
-  Existing infrastructure to be improved
-  Infrastructure not open to the public

CLIENT: Cork City Council

PROJECT: Cork City Active Recreation Infrastructure Study - Final Report Mapping

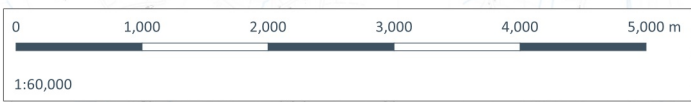
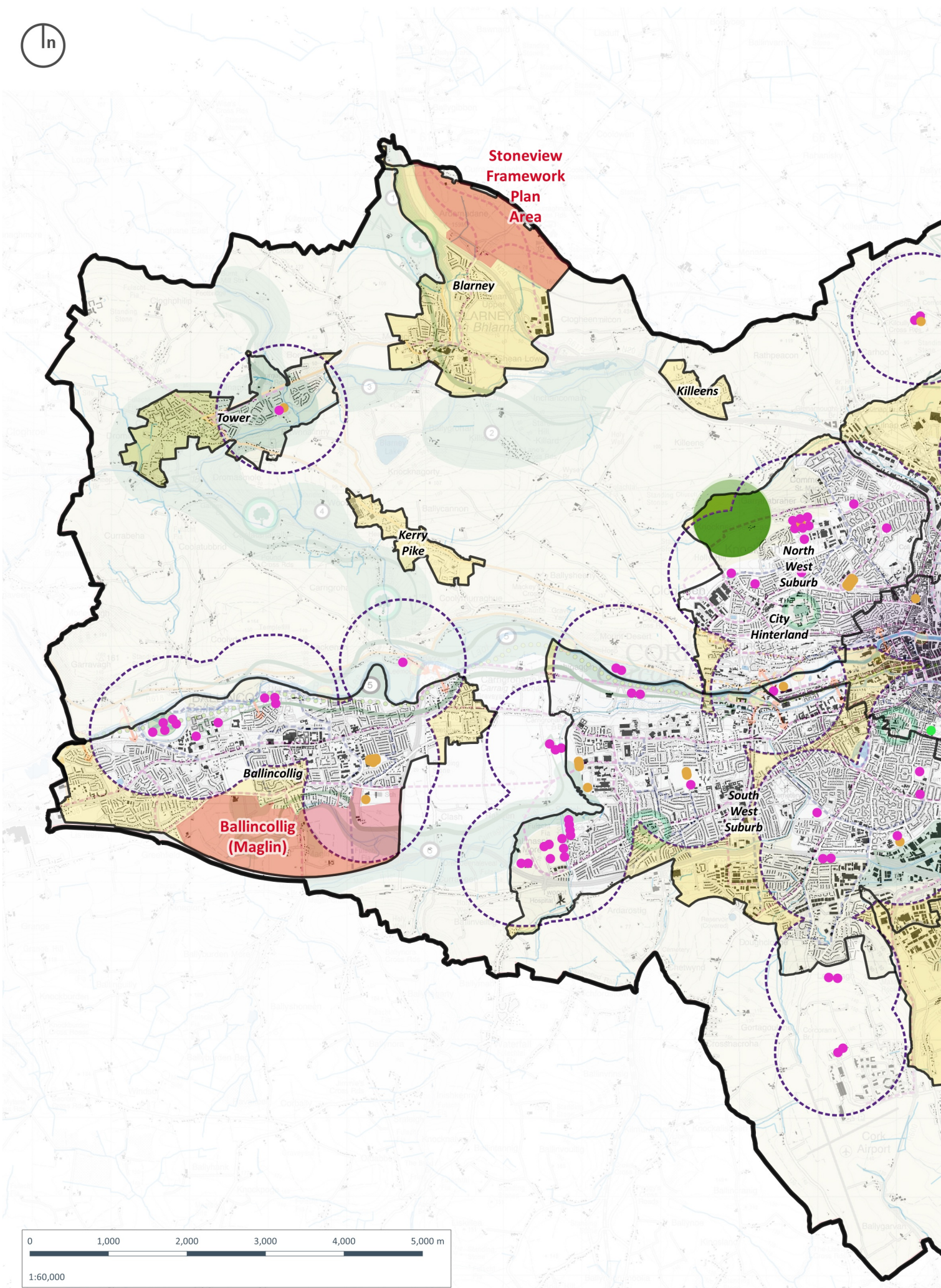
DRAWING: Location of ARI within the Study Area and Slipways/Water Access Points

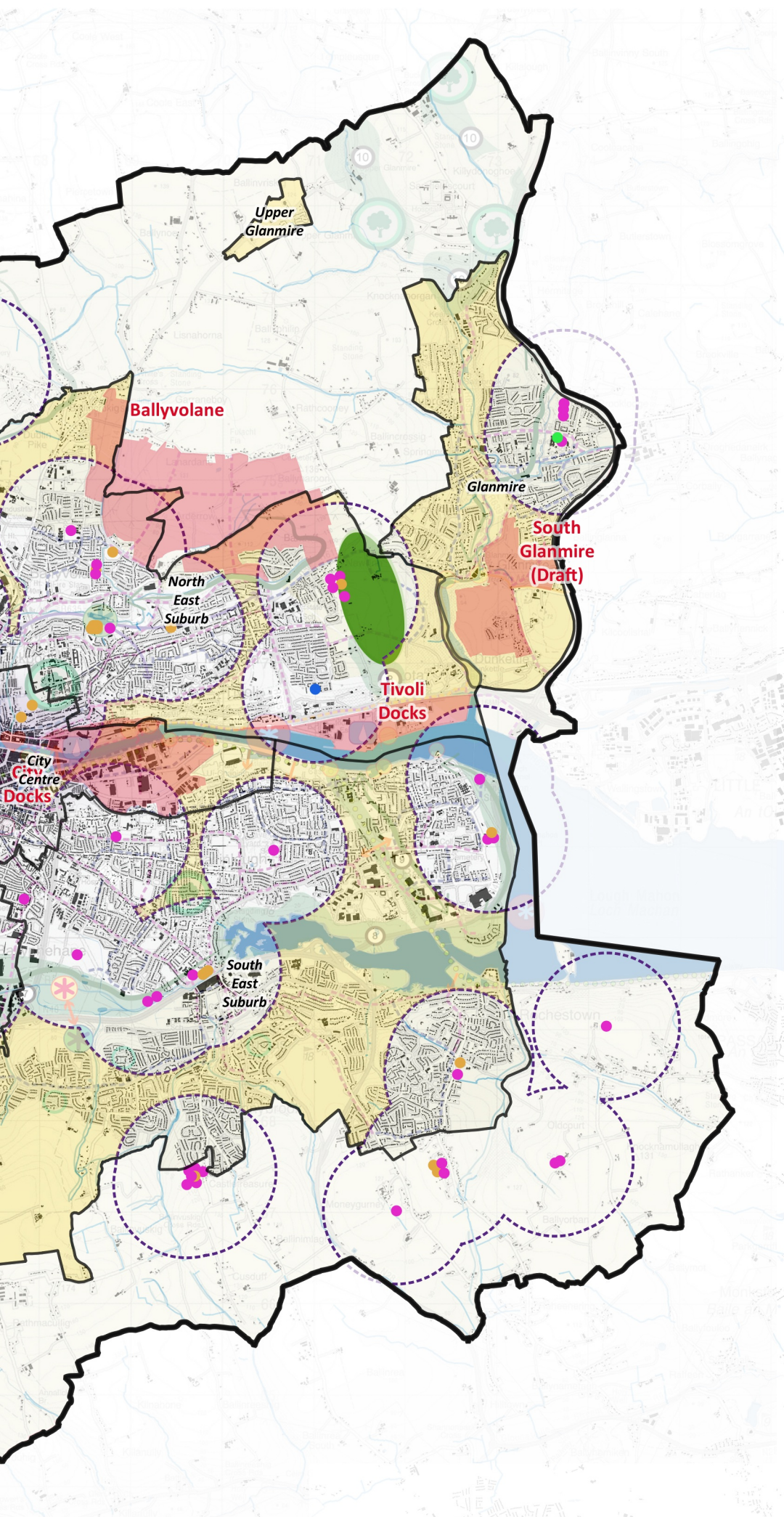
PROJECT NUMBER: CORB3006

DRAWING NUMBER: Map 6 CHECKED BY: SD

REVISION: 1.4 STATUS: Final

DATE: February 2022 SCALE: 1:60,000 @ A3





Copyright of Turley

This drawing is for illustrative purposes only and should not be used for any construction or estimation purposes. To be scaled for planning application purposes only. No liability or responsibility is accepted arising from reliance upon the information contained within this drawing.

Plans reproduced by permission of Ordnance Survey on behalf of The Controller of Her Majesty's Stationery Office. © Crown Copyright and database right [2022]. All rights reserved. Ordnance Survey Licence number [100020449]

-  Cork City Council Boundary
-  Development Plan Areas
-  ARI (Soccer surface) 800m buffer
-  New City Parks
-  Major Development Areas copy
-  Soccer Lacking Resource

Active Recreation Infrastructure (Soccer surface)

-  Indoor
-  Outdoor Astro Turf / Synthetic
-  Outdoor Grass
-  Outdoor Asphalt

CLIENT: _____
Cork City Council

PROJECT: _____
Cork City Active Recreation Infrastructure Study - Final Report Mapping

DRAWING: _____
City Areas and Sub Areas - Soccer surface Preliminary Strategic Review Mapping Outputs

PROJECT NUMBER: _____
CORB3006

DRAWING NUMBER: _____
GIS_600

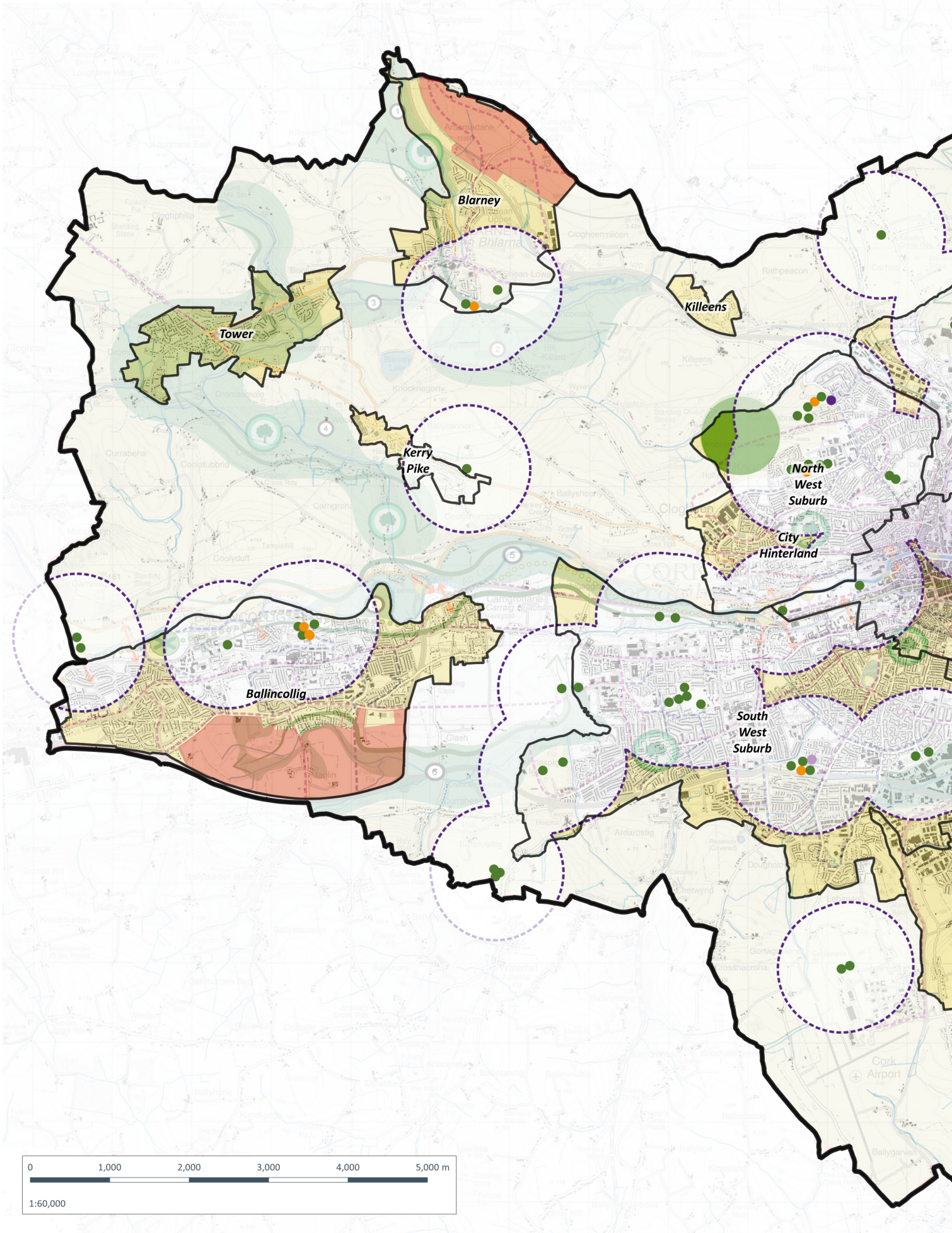
CHECKED BY: _____
SD

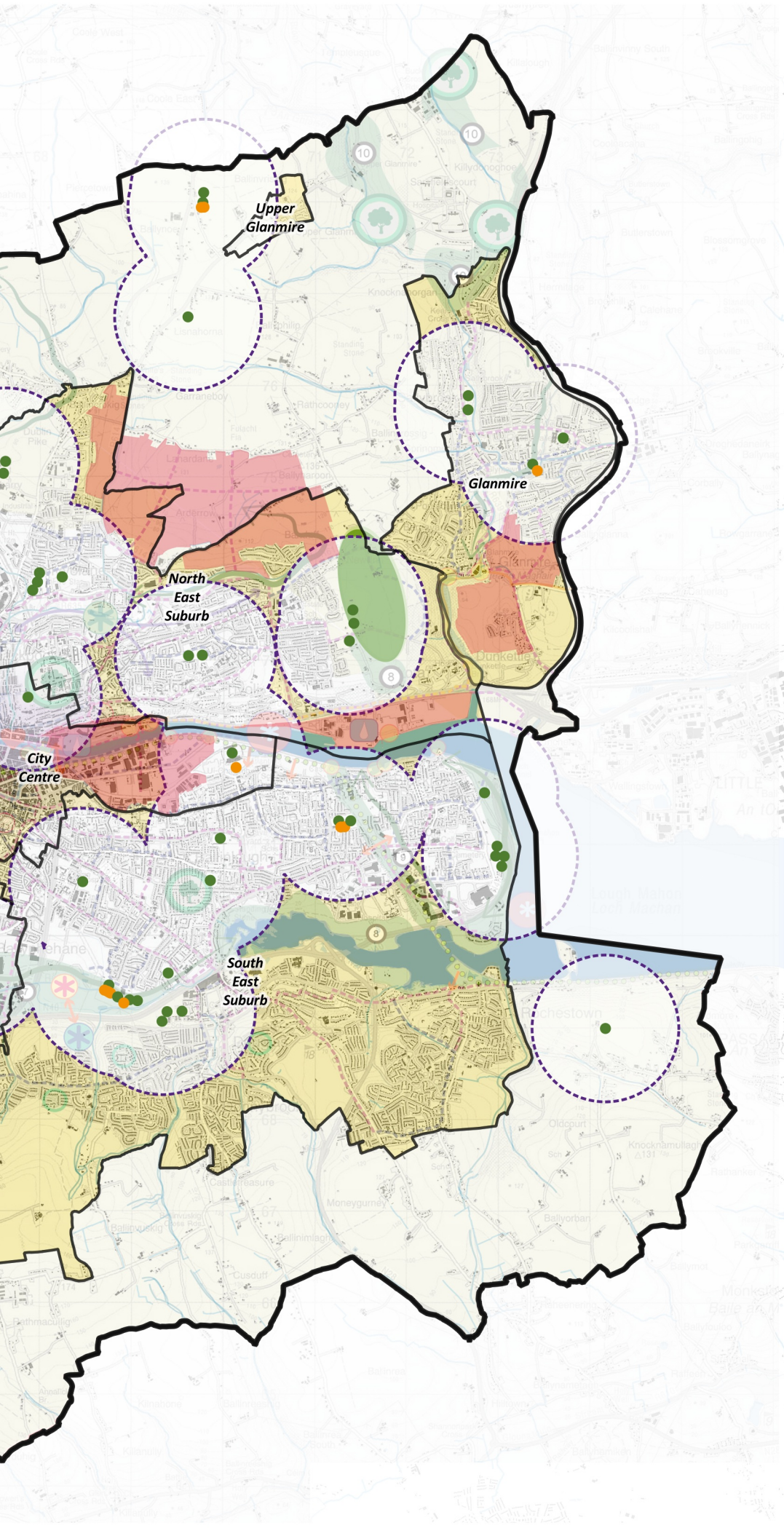
REVISION: _____
1.0

STATUS: _____
Draft

DATE: _____
January 2022

SCALE: _____
1:60,000 @ A3





Copyright of Turley

This drawing is for illustrative purposes only and should not be used for any construction or estimation purposes. To be scaled for planning application purposes only. No liability or responsibility is accepted arising from reliance upon the information contained within this drawing.

Plans reproduced by permission of Ordnance Survey on behalf of The Controller of Her Majesty's Stationery Office. © Crown Copyright and database right [2022]. All rights reserved. Ordnance Survey Licence number [100020449]

- Development Plan Areas
- ARI (GAA surface) 800m buffer
- Major Development Areas copy

Active Recreation Infrastructure (GAA surface)

- Indoor
- Outdoor Astro Turf / Synthetic
- Outdoor Grass
- Outdoor Other
- GAA Resource Lacking
- New City Parks

CLIENT:

Cork City Council

PROJECT:

Cork City Active Recreation Infrastructure Study - Final Report Mapping

DRAWING:

City Areas and Sub Areas - GAA - Surface Preliminary Strategic Review Mapping Outputs

PROJECT NUMBER:

CORB3006

DRAWING NUMBER:

GIS_600

CHECKED BY:

SD

REVISION:

1.0

STATUS:

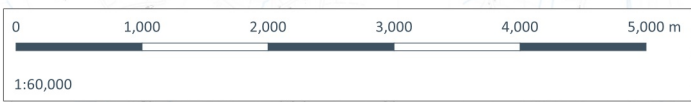
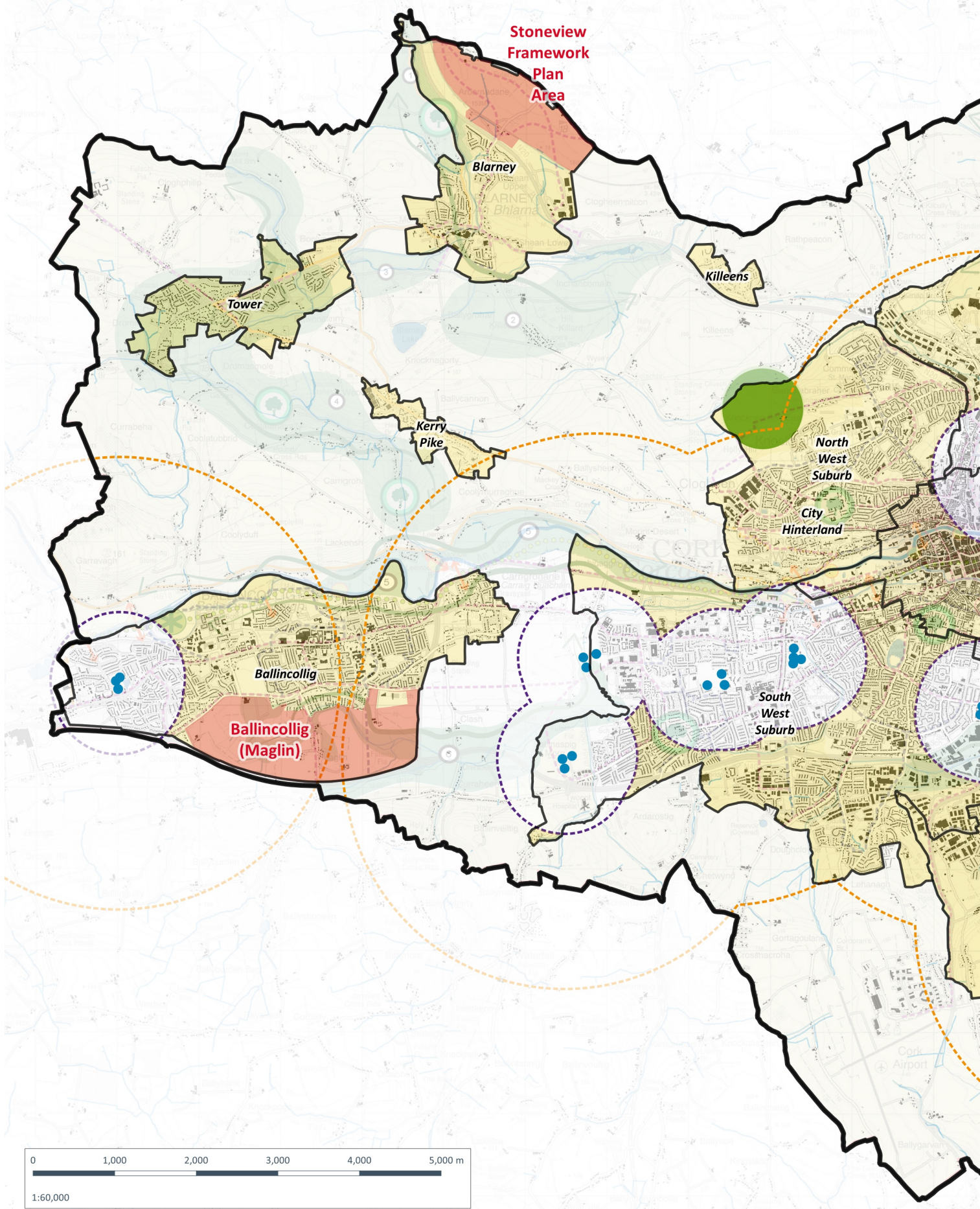
Draft

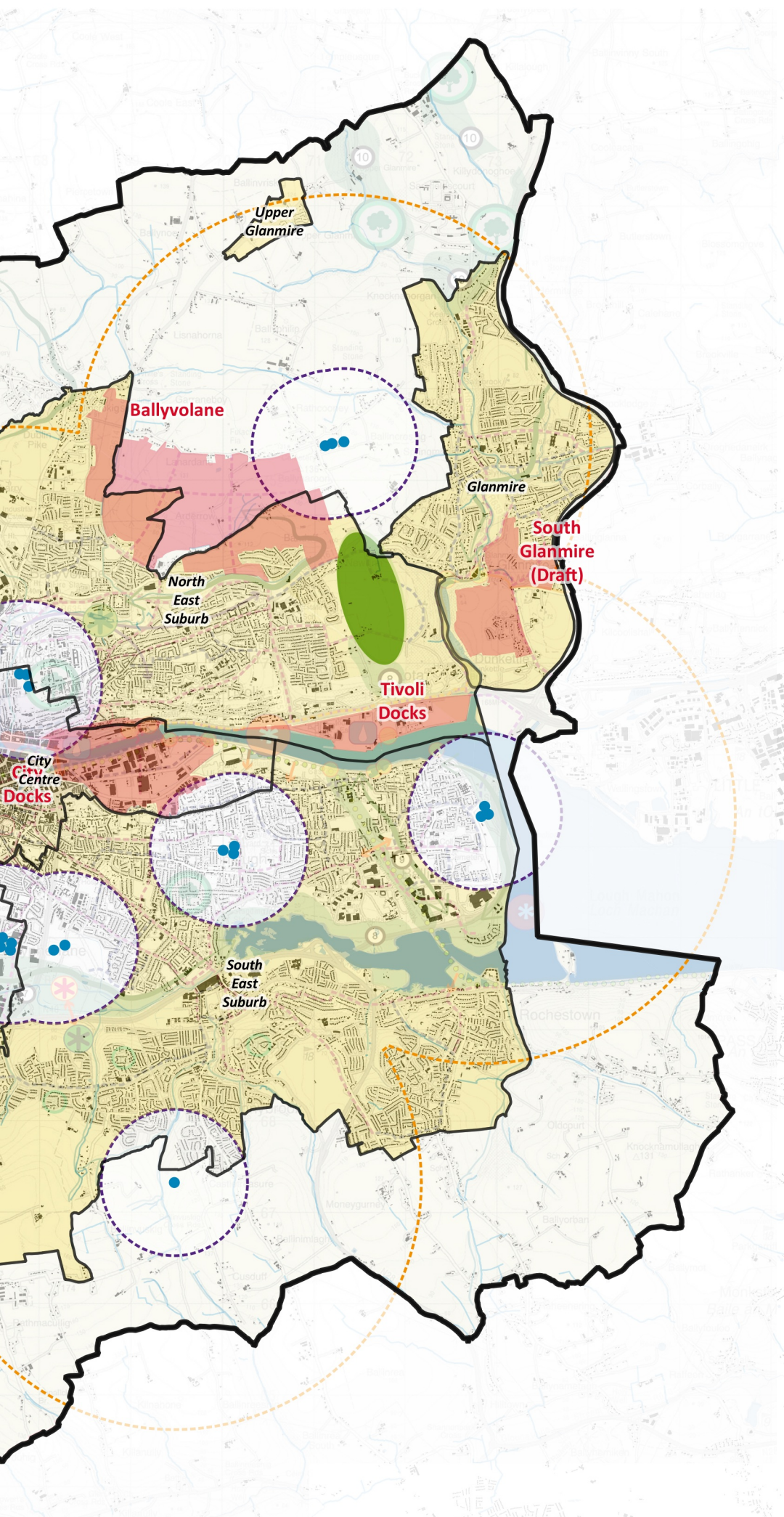
DATE:

January 2022

SCALE:

1:60,000 @ A3









Copyright of Turley

This drawing is for illustrative purposes only and should not be used for any construction or estimation purposes. To be scaled for planning application purposes only. No liability or responsibility is accepted arising from reliance upon the information contained within this drawing.

Plans reproduced by permission of Ordnance Survey on behalf of The Controller of Her Majesty's Stationery Office. © Crown Copyright and database right [2022]. All rights reserved. Ordnance Survey Licence number [100020449]

-  Cork City Council Boundary
-  Development Plan Areas
-  ARI (Rugby Union surface) 2700m buffers
-  ARI (Rugby Union surface) 800 buffers
-  Major Development Areas copy
-  New City Parks
-  Rugby Union Lacking Resource
- Active Recreation Infrastructure (Rugby Union surface)**
 -  Outdoor Grass

CLIENT: _____
Cork City Council

PROJECT: _____
Cork City Active Recreation Infrastructure Study - Final Report Mapping

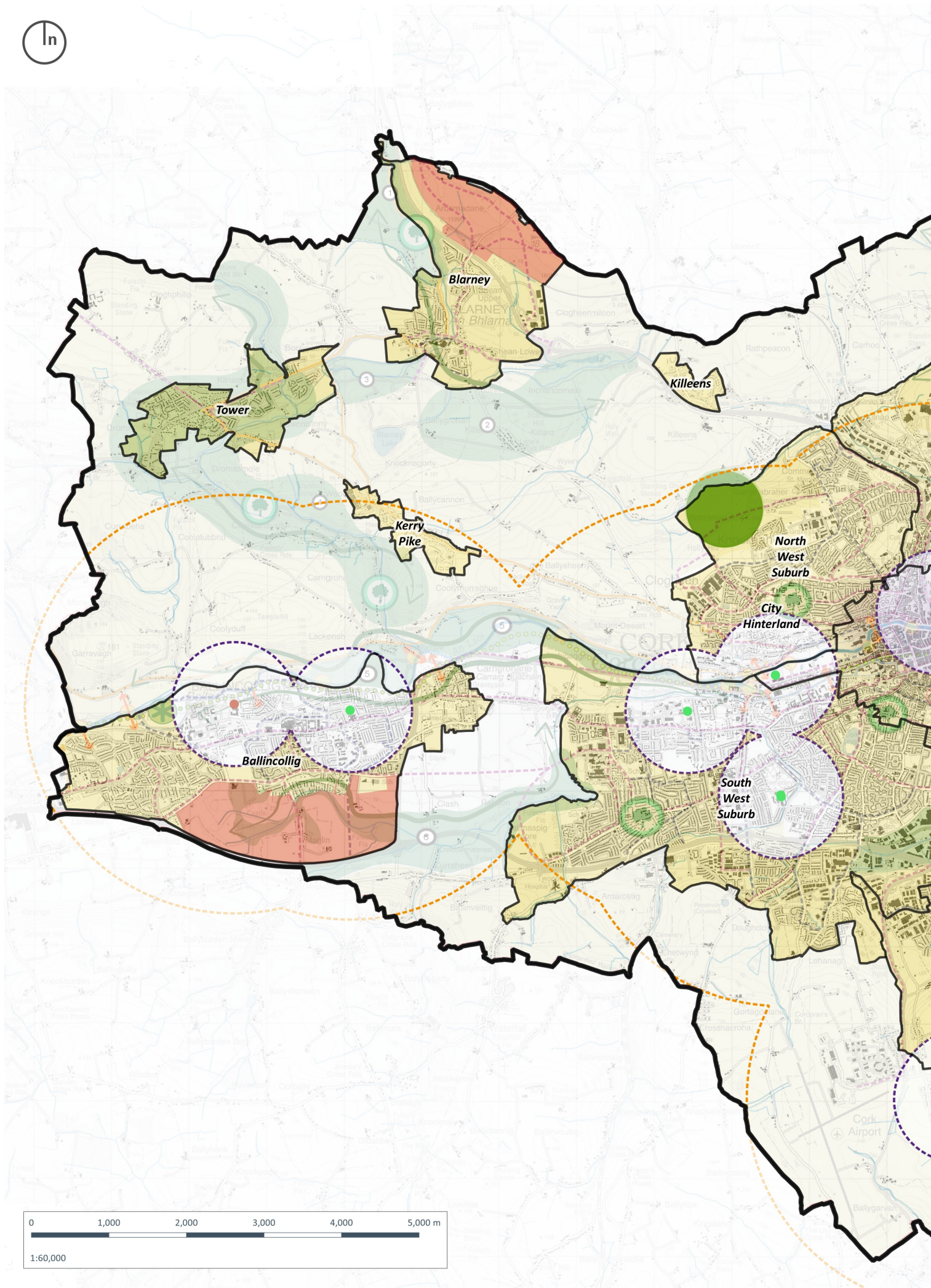
DRAWING: _____
City Areas and Sub Areas - Rugby Union surface Preliminary Strategic Review Mapping Outputs

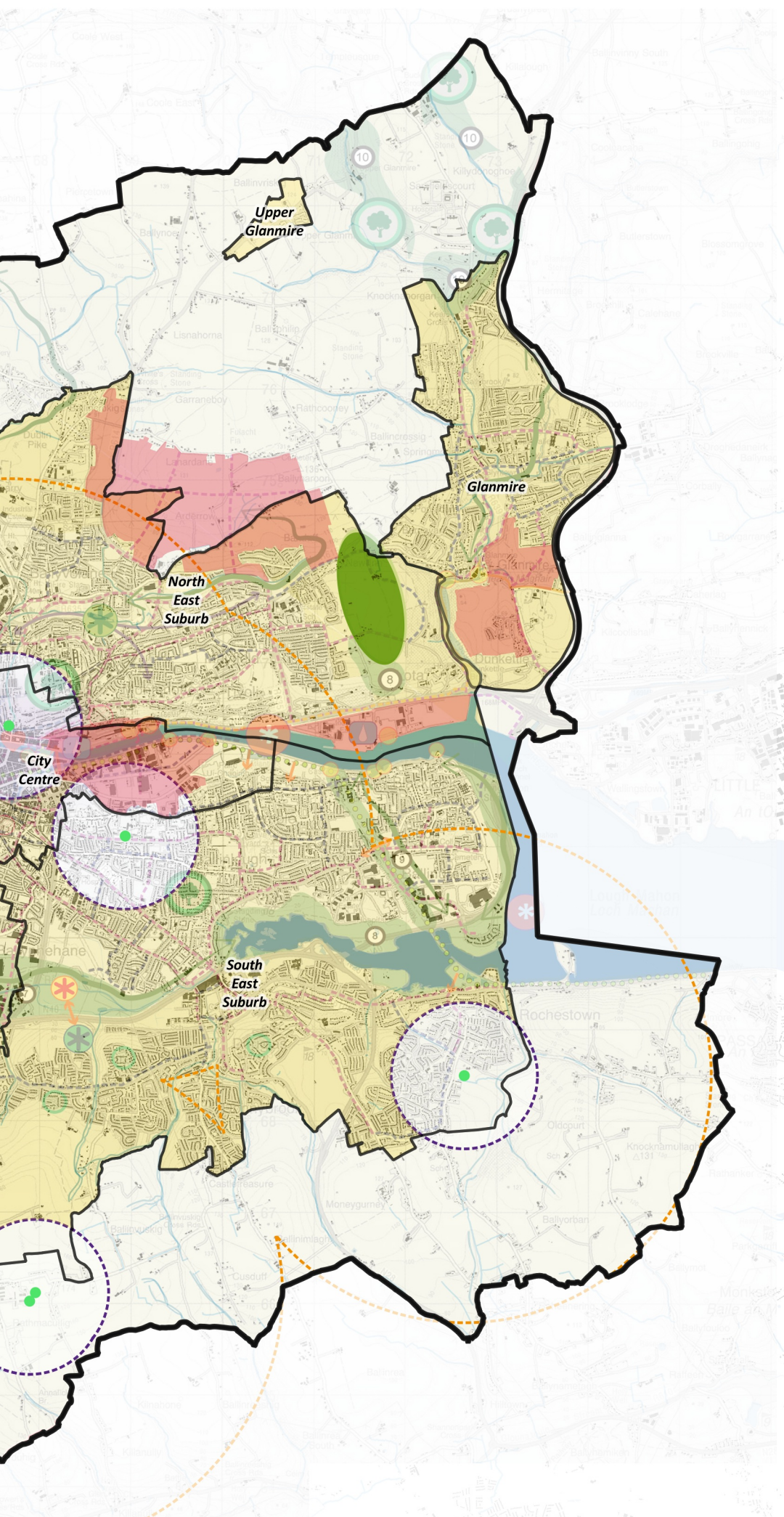
PROJECT NUMBER: _____
CORB3006

DRAWING NUMBER: _____ CHECKED BY: _____
GIS_600 SD

REVISION: _____ STATUS: _____
1.0 Draft

DATE: _____ SCALE: _____
January 2022 1:60,000 @ A3











Copyright of Turley

This drawing is for illustrative purposes only and should not be used for any construction or estimation purposes. To be scaled for planning application purposes only. No liability or responsibility is accepted arising from reliance upon the information contained within this drawing.

Plans reproduced by permission of Ordnance Survey on behalf of The Controller of Her Majesty's Stationery Office. © Crown Copyright and database right [2022]. All rights reserved. Ordnance Survey Licence number [100020449]

-  Cork City Council Boundary
 -  Development Plan Areas
 -  Major Development Areas
 -  ARI (Hockey surface) 2700m buffer
 -  ARI (Hockey surface) 800m buffer
 -  Hockey Resource Lacking
- Active Recreation Infrastructure (Hockey surface)**
-  Outdoor Astro Turf / Synthetic
 -  Outdoor Grass

CLIENT:

Cork City Council

PROJECT:

Cork City Active Recreation Infrastructure Study - Final Report Mapping

DRAWING:

City Areas and Sub Areas - Hockey Surface Preliminary Strategic Review Mapping Outputs

PROJECT NUMBER:

CORB3006

DRAWING NUMBER:

GIS_600

CHECKED BY:

SD

REVISION:

1.0

STATUS:

Draft

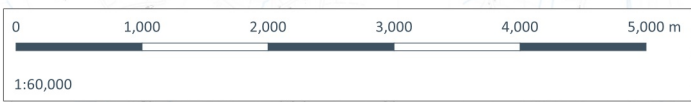
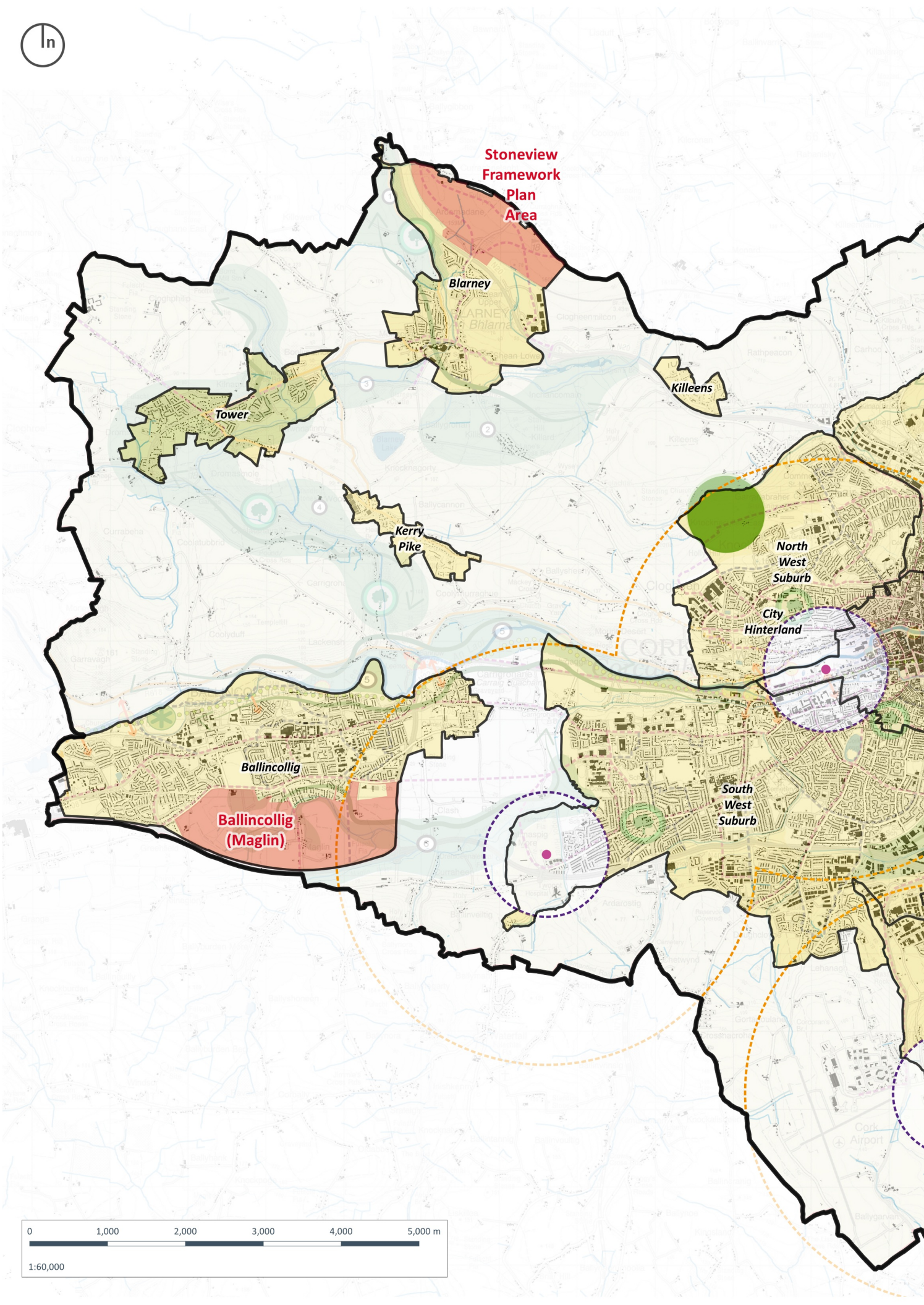
DATE:

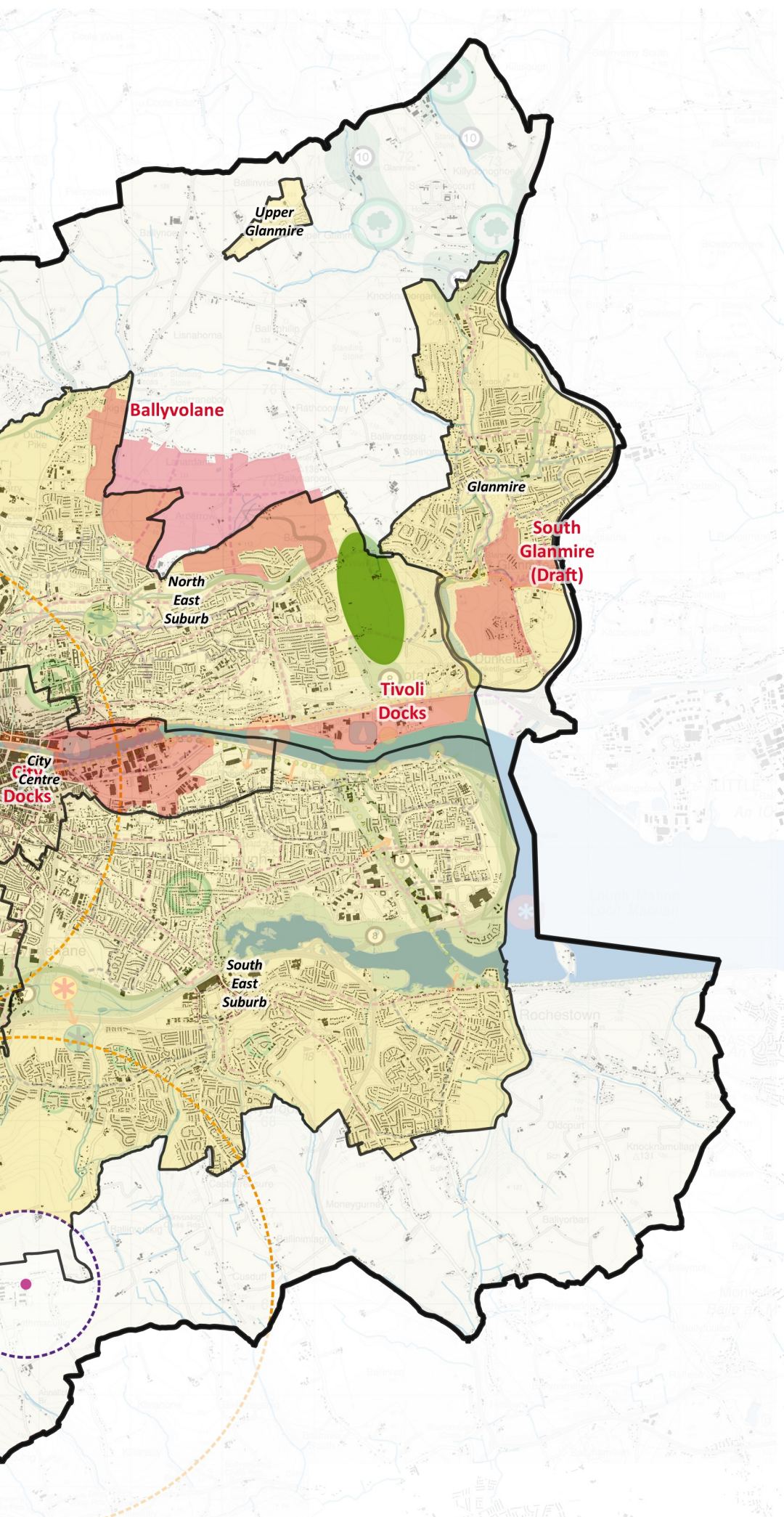
January 2022

SCALE:

1:60,000

@ A3





Copyright of Turley

This drawing is for illustrative purposes only and should not be used for any construction or estimation purposes. To be scaled for planning application purposes only. No liability or responsibility is accepted arising from reliance upon the information contained within this drawing.

Plans reproduced by permission of Ordnance Survey on behalf of The Controller of Her Majesty's Stationery Office. © Crown Copyright and database right [2022]. All rights reserved. Ordnance Survey Licence number [100020449]

- Cork City Council Boundary
- Development Plan Areas
- ARI (Cricket surface) 2700m buffer
- ARI (Cricket surface) 800m buffer
- New City Parks
- Major Development Areas
- Active Recreation Infrastructure (Cricket surface)**
- Outdoor Grass

CLIENT: _____
Cork City Council

PROJECT: _____
Cork City Active Recreation Infrastructure Study - Final Report Mapping

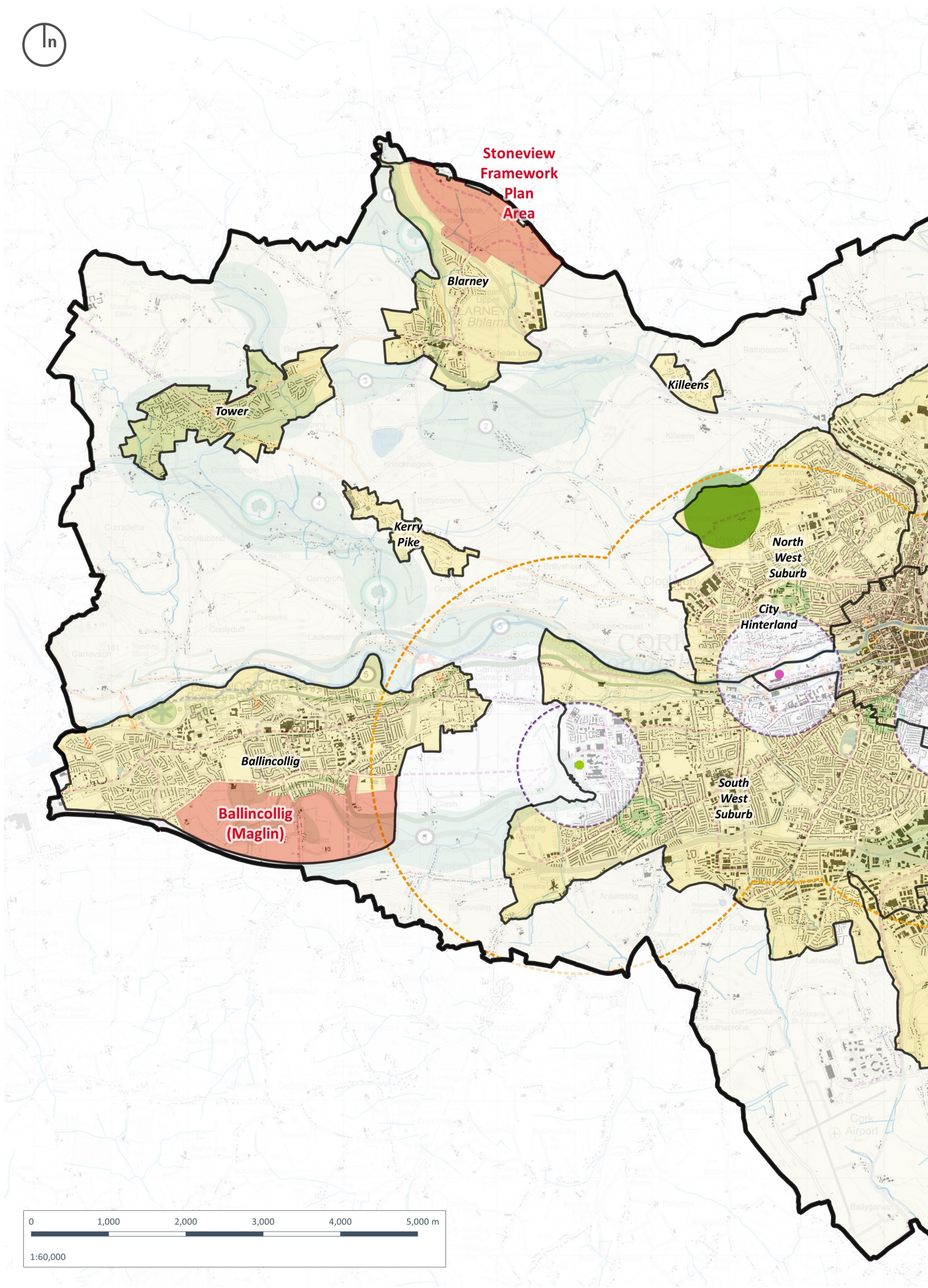
DRAWING: _____
City Areas and Sub Areas - Cricket surface Preliminary Strategic Review Mapping Outputs

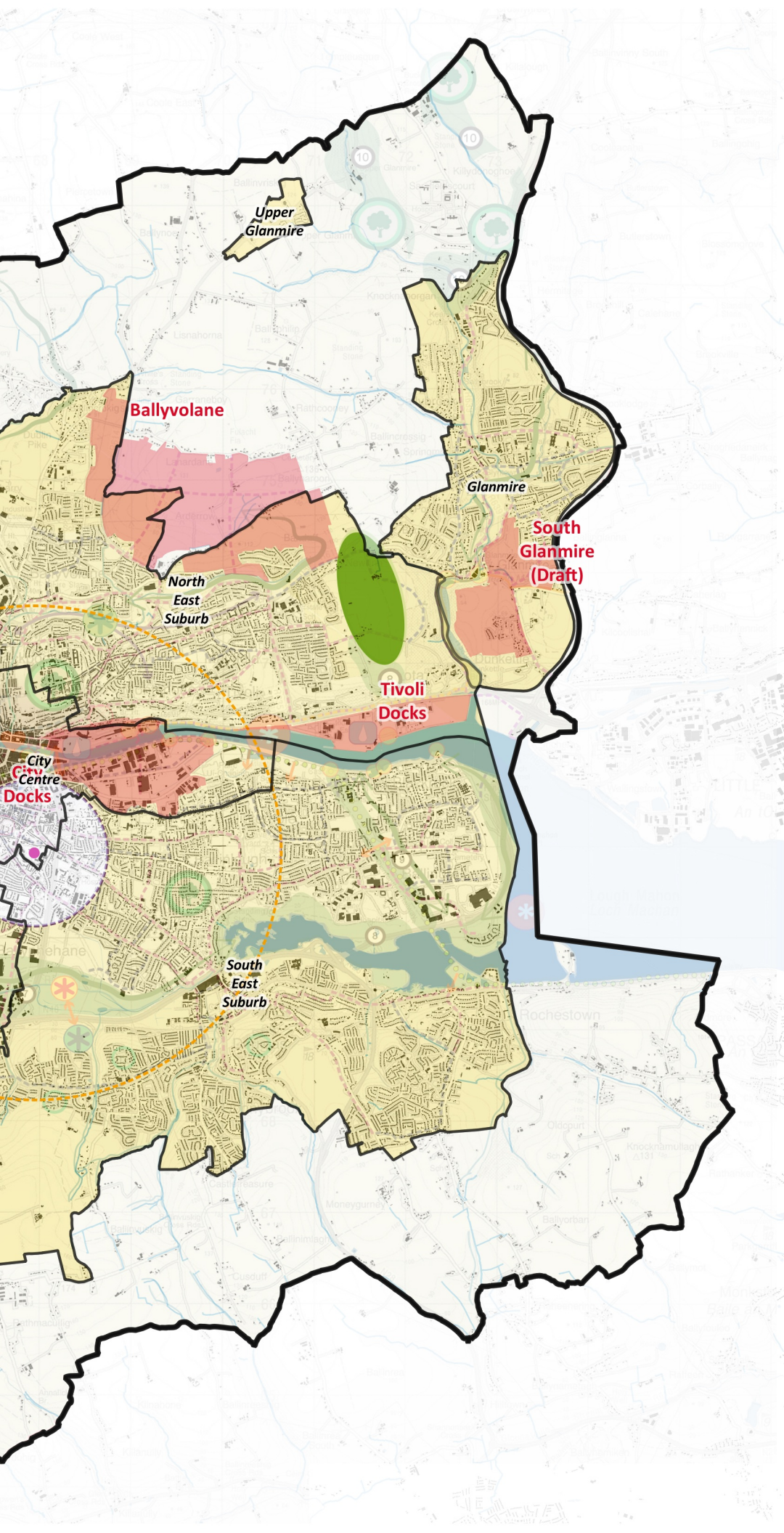
PROJECT NUMBER: _____
CORB3006

DRAWING NUMBER: _____ CHECKED BY: _____
GIS_600 SD

REVISION: _____ STATUS: _____
1.0 Draft

DATE: _____ SCALE: _____
February 2022 1:60,000 @ A3





Copyright of Turley

This drawing is for illustrative purposes only and should not be used for any construction or estimation purposes. To be scaled for planning application purposes only. No liability or responsibility is accepted arising from reliance upon the information contained within this drawing.

Plans reproduced by permission of Ordnance Survey on behalf of The Controller of Her Majesty's Stationery Office. © Crown Copyright and database right [2022]. All rights reserved. Ordnance Survey Licence number [100020449]

-  Cork City Council Boundary
-  Development Plan Areas
-  ARI (Athletics surface) 2700m buffer
-  ARI (Athletics surface) 800m buffer
-  New City Parks
-  Major Development Areas
- Active Recreation Infrastructure (Athletics surface)**
 -  Outdoor Astro Turf / Synthetic
 -  Outdoor Grass

CLIENT: _____
Cork City Council

PROJECT: _____
Cork City Active Recreation Infrastructure Study - Final Report Mapping

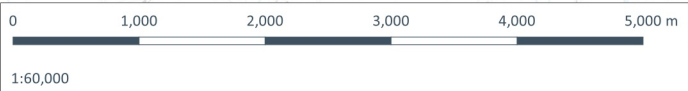
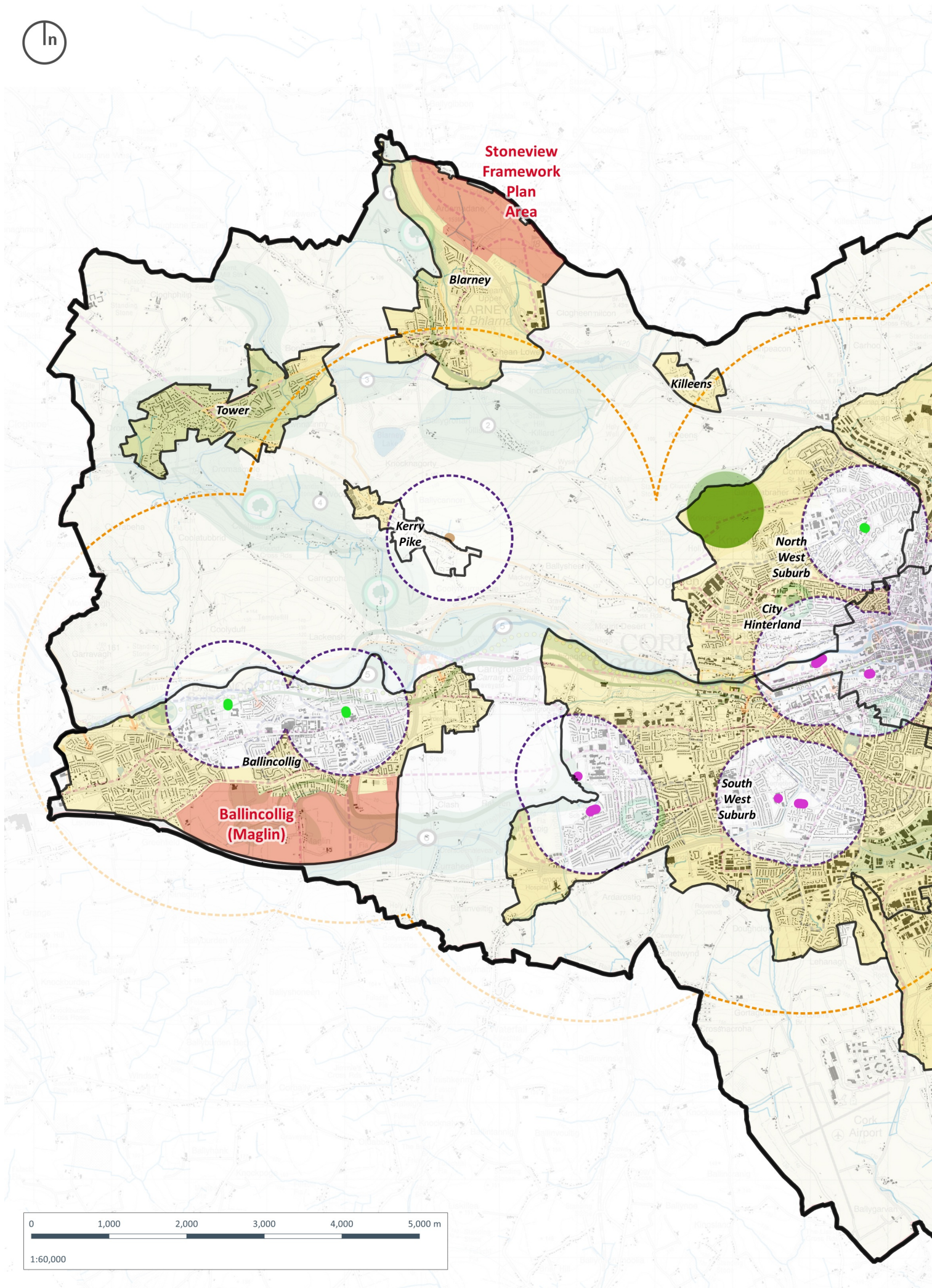
DRAWING: _____
City Areas and Sub Areas - Athletics surface Preliminary Strategic Review Mapping Outputs

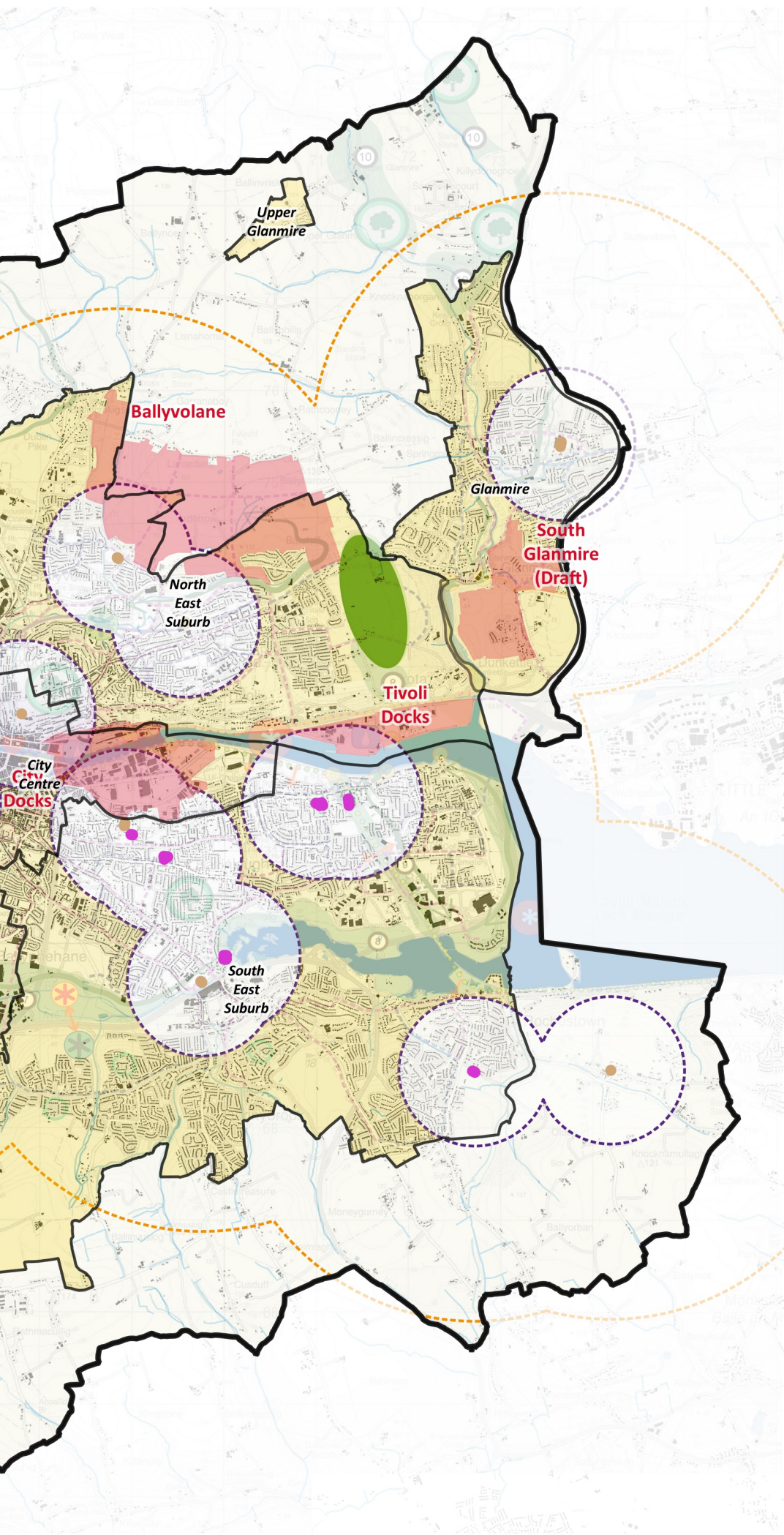
PROJECT NUMBER: _____
CORB3006

DRAWING NUMBER: _____ CHECKED BY: _____
GIS_600 SD

REVISION: _____ STATUS: _____
1.0 Draft

DATE: _____ SCALE: _____
February 2022 1:60,000 @ A3





Copyright of Turley

This drawing is for illustrative purposes only and should not be used for any construction or estimation purposes. To be scaled for planning application purposes only. No liability or responsibility is accepted arising from reliance upon the information contained within this drawing.

Plans reproduced by permission of Ordnance Survey on behalf of The Controller of Her Majesty's Stationery Office. © Crown Copyright and database right [2022]. All rights reserved. Ordnance Survey Licence number [100020449]

- Cork City Council Boundary
 - Development Plan Areas
 - ARI (tennis surface) 2700m buffer
 - ARI (tennis surface) 800m buffer
 - Tennis Lacking Resource
 - Major Development Areas
 - New City Parks
- Active Recreation Infrastructure (tennis surface)**
- Outdoor Astro Turf / Synthetic
 - Outdoor Grass
 - Outdoor Asphalt

CLIENT: _____
Cork City Council

PROJECT: _____
Cork City Active Recreation Infrastructure Study - Final Report Mapping

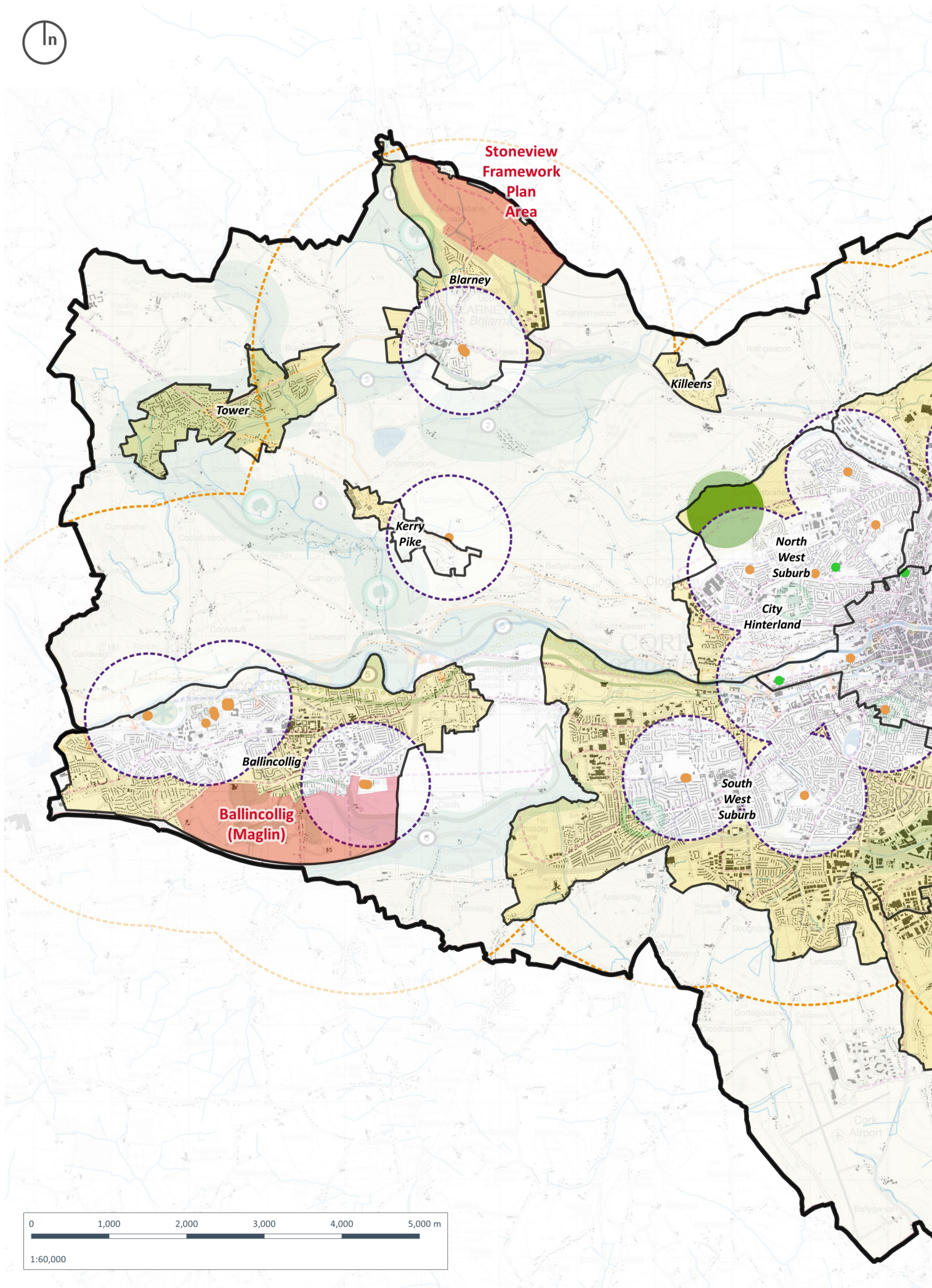
DRAWING: _____
City Areas and Sub Areas - Tennis Surface Preliminary Strategic Review Mapping Outputs

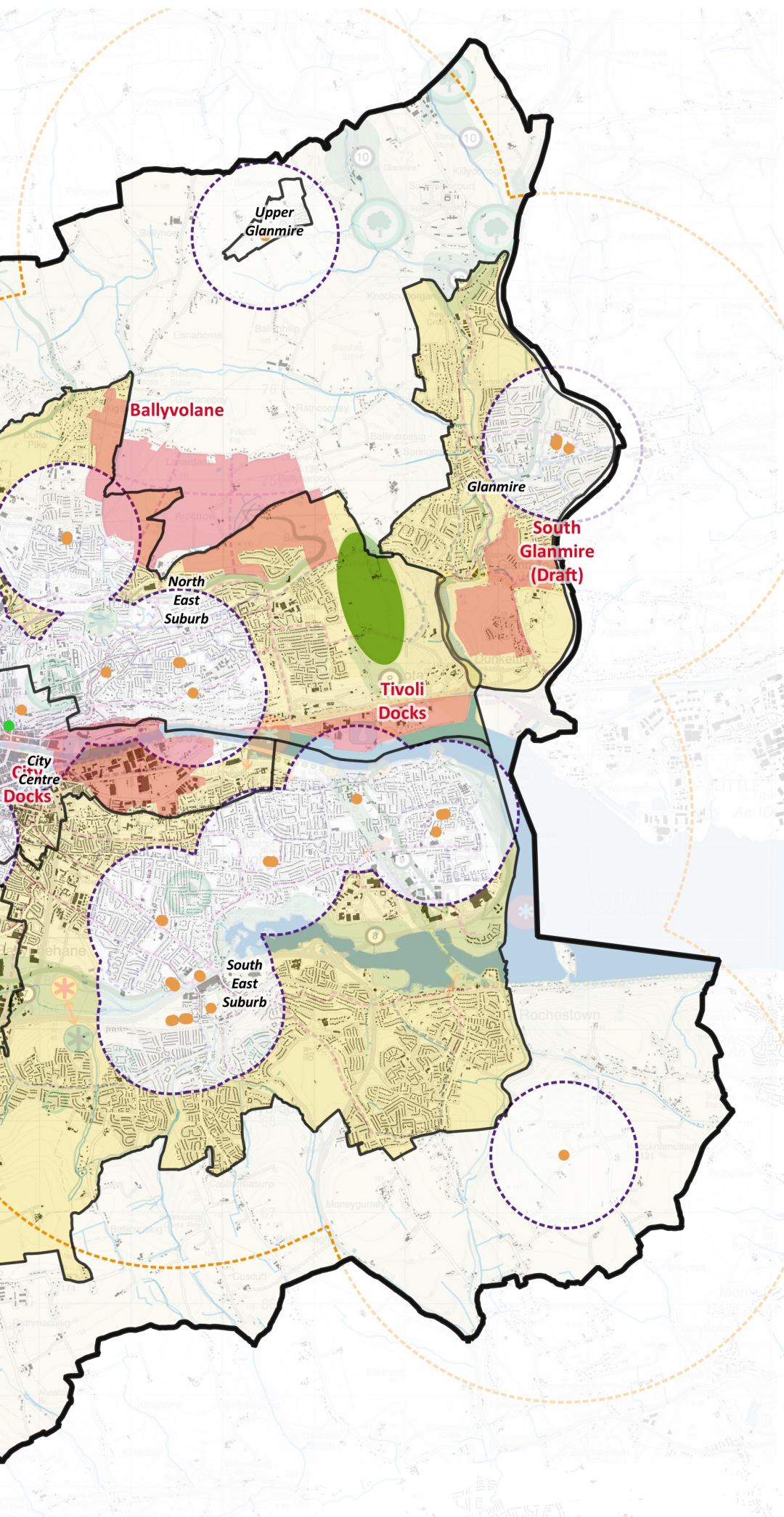
PROJECT NUMBER: _____
CORB3006

DRAWING NUMBER: _____ CHECKED BY: _____
GIS_600 SD

REVISION: _____ STATUS: _____
1.0 Draft

DATE: _____ SCALE: _____
February 2022 1:60,000 @ A3





Copyright of Turley

This drawing is for illustrative purposes only and should not be used for any construction or estimation purposes. To be scaled for planning application purposes only. No liability or responsibility is accepted arising from reliance upon the information contained within this drawing.

Plans reproduced by permission of Ordnance Survey on behalf of The Controller of Her Majesty's Stationery Office. © Crown Copyright and database right [2022]. All rights reserved. Ordnance Survey Licence number [100020449]

-  Cork City Council Boundary
-  Development Plan Areas
-  ARI (basketball surface) 800m buffer
-  ARI (basketball surface) 2700m buffer
-  Basketball Lacking Resource
-  Major Development Areas
-  New City Parks
- Active Recreation Infrastructure (Basketball surface)**
 -  Indoor
 -  Outdoor Asphalt

CLIENT: _____
Cork City Council

PROJECT: _____
Cork City Active Recreation Infrastructure Study - Final Report Mapping

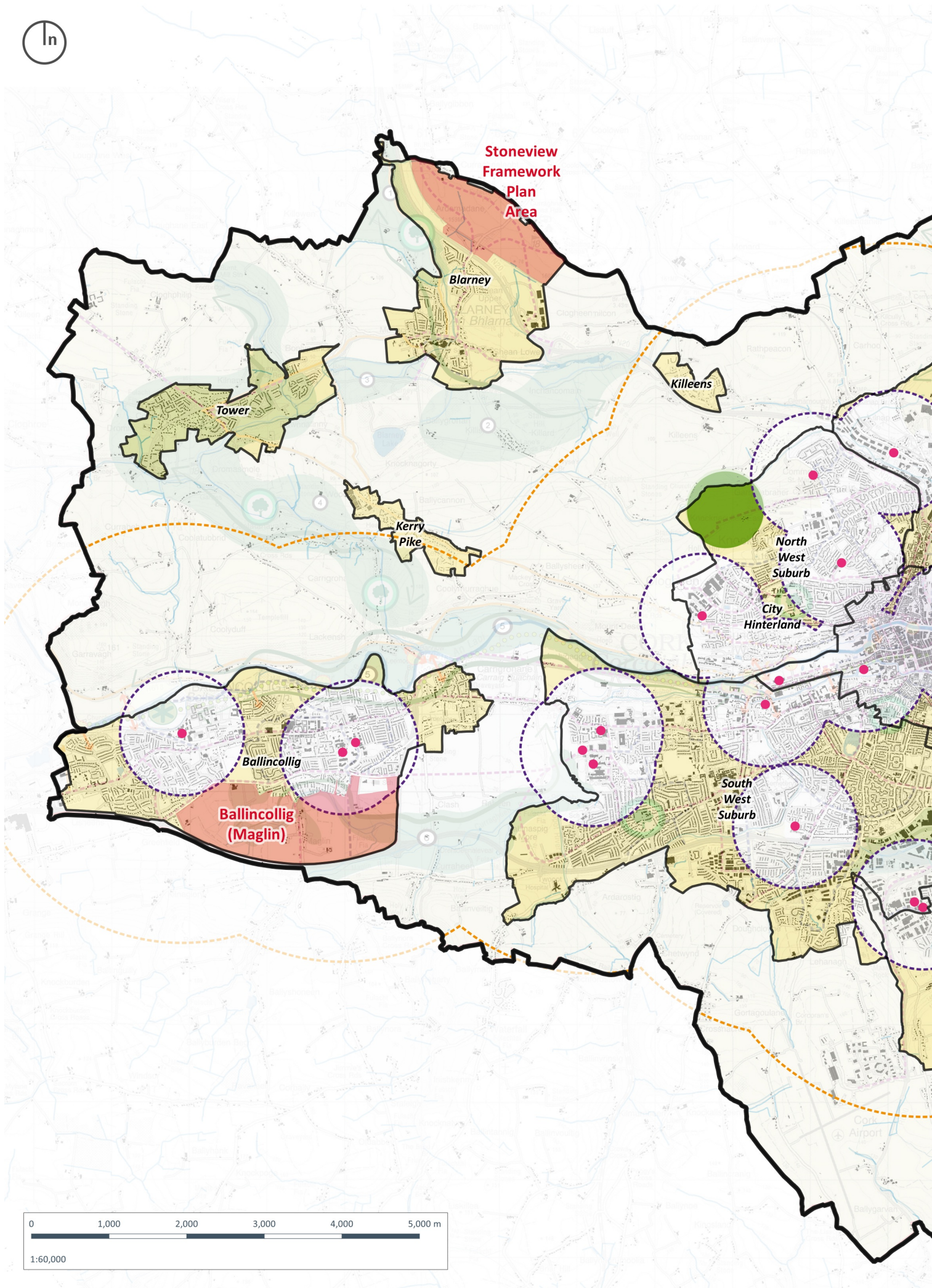
DRAWING: _____
City Areas and Sub Areas - Basketball Surface Preliminary Strategic Review Mapping Outputs

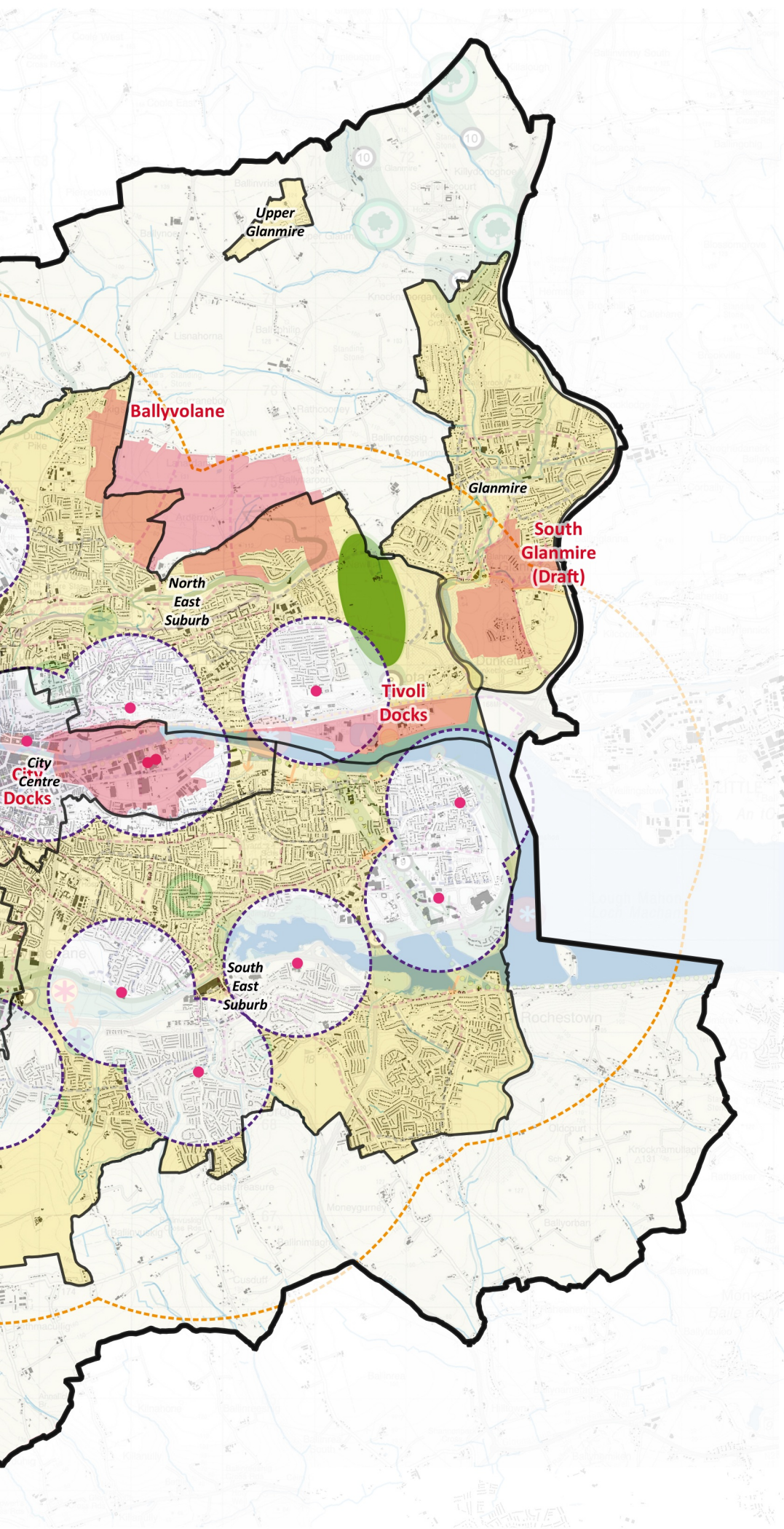
PROJECT NUMBER: _____
CORB3006

DRAWING NUMBER: _____ CHECKED BY: _____
GIS_600 SD

REVISION: _____ STATUS: _____
1.0 Draft

DATE: _____ SCALE: _____
February 2022 1:60,000 @ A3









Copyright of Turley

This drawing is for illustrative purposes only and should not be used for any construction or estimation purposes. To be scaled for planning application purposes only. No liability or responsibility is accepted arising from reliance upon the information contained within this drawing.

Plans reproduced by permission of Ordnance Survey on behalf of The Controller of Her Majesty's Stationery Office. © Crown Copyright and database right [2022]. All rights reserved. Ordnance Survey Licence number [100020449]

-  Cork City Council Boundary
 -  Development Plan Areas
 -  ARI (Gym Physical surface) 800m buffer
 -  ARI (Gym Physical surface) 2700m buffer
 -  Gym / Physical Fitness Lacking Resource
 -  Major Development Areas
 -  New City Parks
- Active Recreation Infrastructure (Gym Physical surface)**
-  Indoor

CLIENT:

Cork City Council

PROJECT:

Cork City Active Recreation Infrastructure Study - Final Report Mapping

DRAWING:

City Areas and Sub Areas - Gym / Physical Fitness Surface
 Preliminary Strategic Review Mapping Outputs

PROJECT NUMBER:

CORB3006

DRAWING NUMBER:

GIS_600

CHECKED BY:

SD

REVISION:

1.0

STATUS:

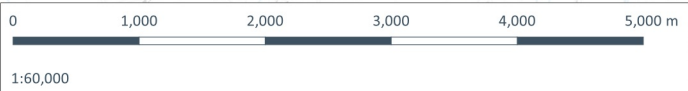
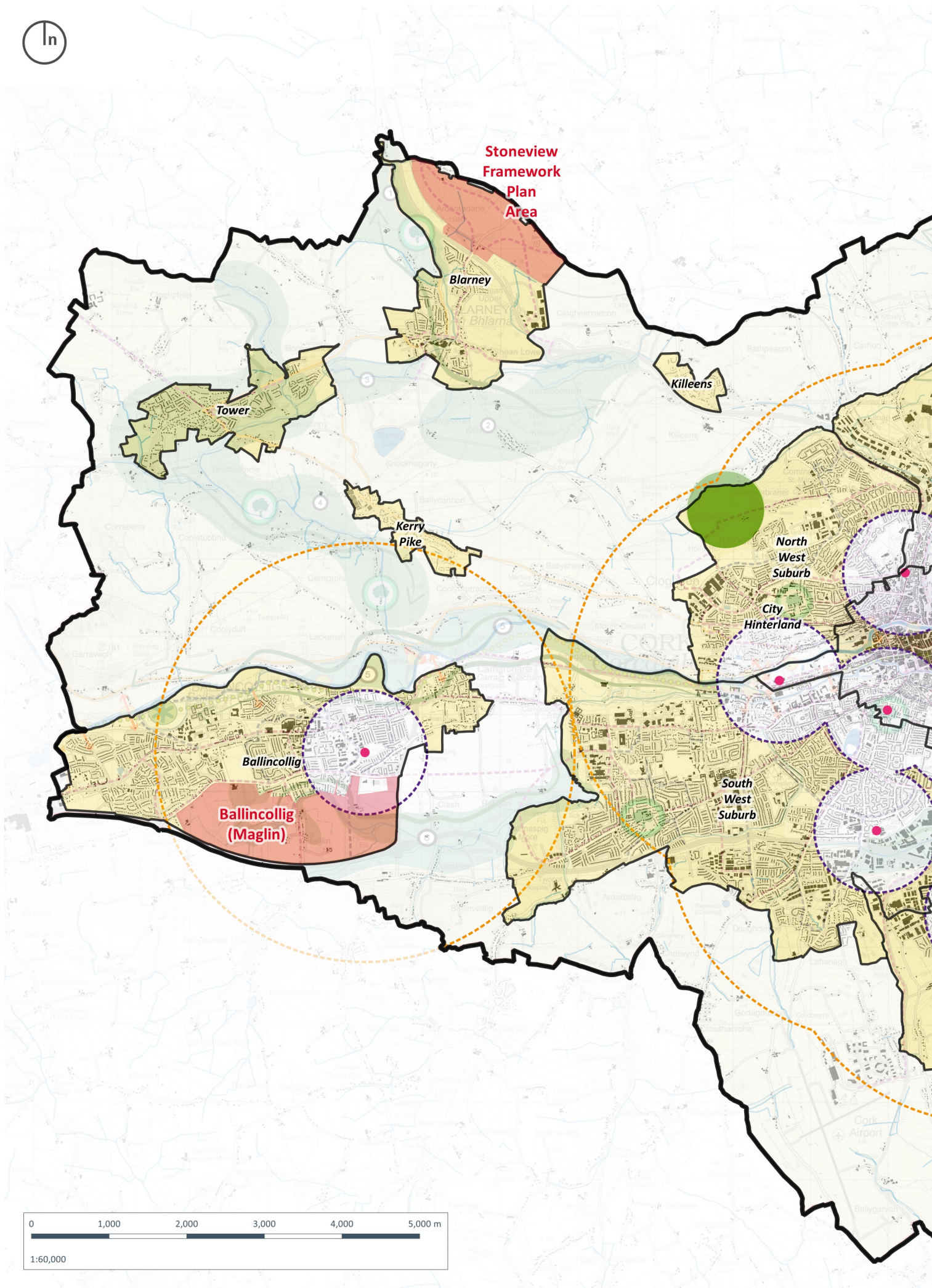
Draft

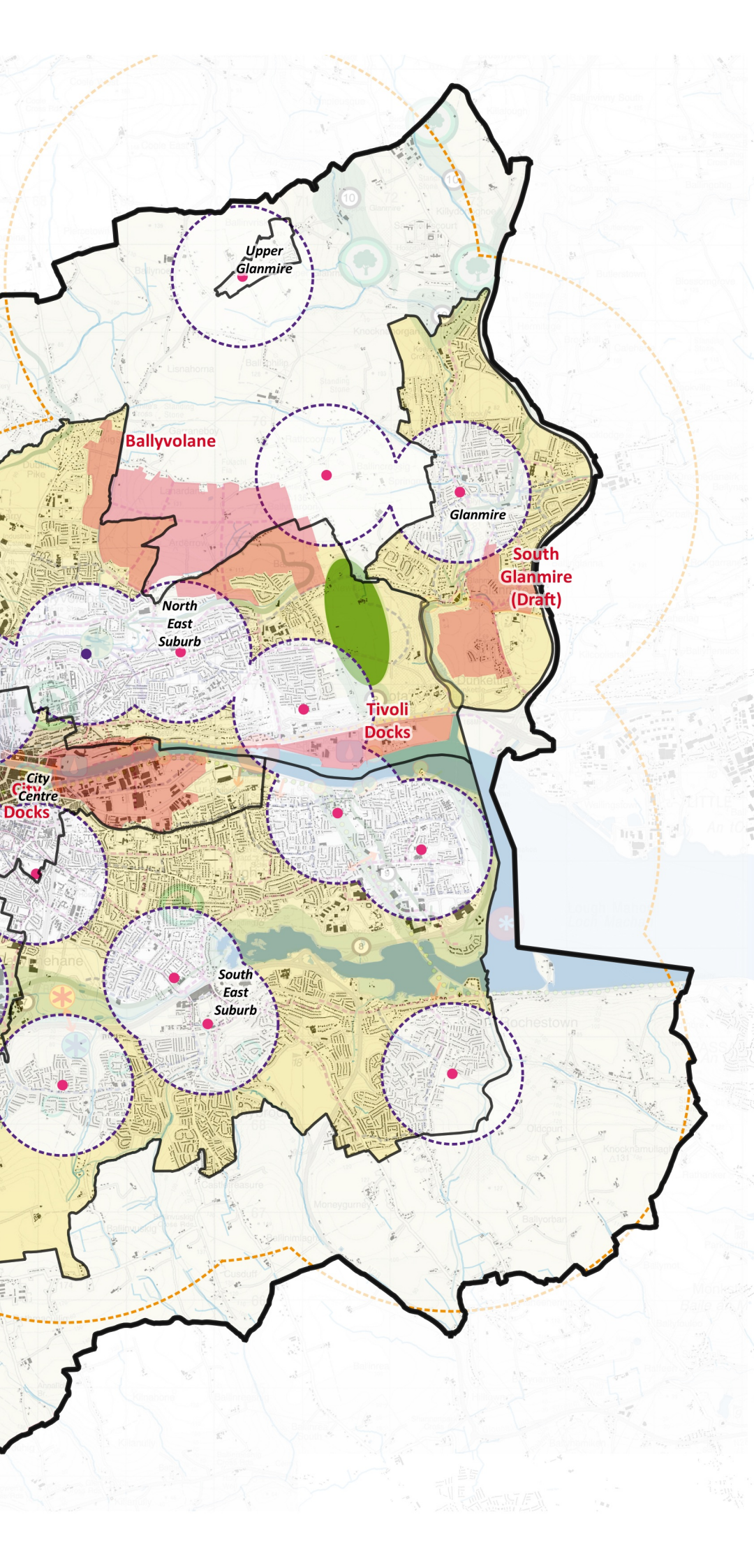
DATE:

February 2022

SCALE:

1:60,000 @ A3














Copyright of Turley

This drawing is for illustrative purposes only and should not be used for any construction or estimation purposes. To be scaled for planning application purposes only. No liability or responsibility is accepted arising from reliance upon the information contained within this drawing.

Plans reproduced by permission of Ordnance Survey on behalf of The Controller of Her Majesty's Stationery Office. © Crown Copyright and database right [2022]. All rights reserved. Ordnance Survey Licence number [100020449]

-  Cork City Council Boundary
-  Development Plan Areas
-  Major Development Areas
-  New City Parks
-  Multi-Purpose Indoor Lacking Resource
-  ARI (Multi purpose Indoor surface) 2700m buffer
-  ARI (Multi purpose Indoor surface) 800m buffer
- Active Recreation Infrastructure (Multi purpose Indoor surface)**
 -  Indoor
 -  Outdoor and Indoor

CLIENT: _____
Cork City Council

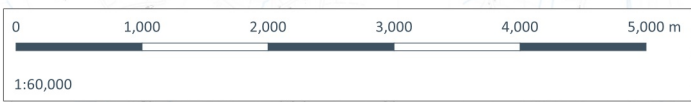
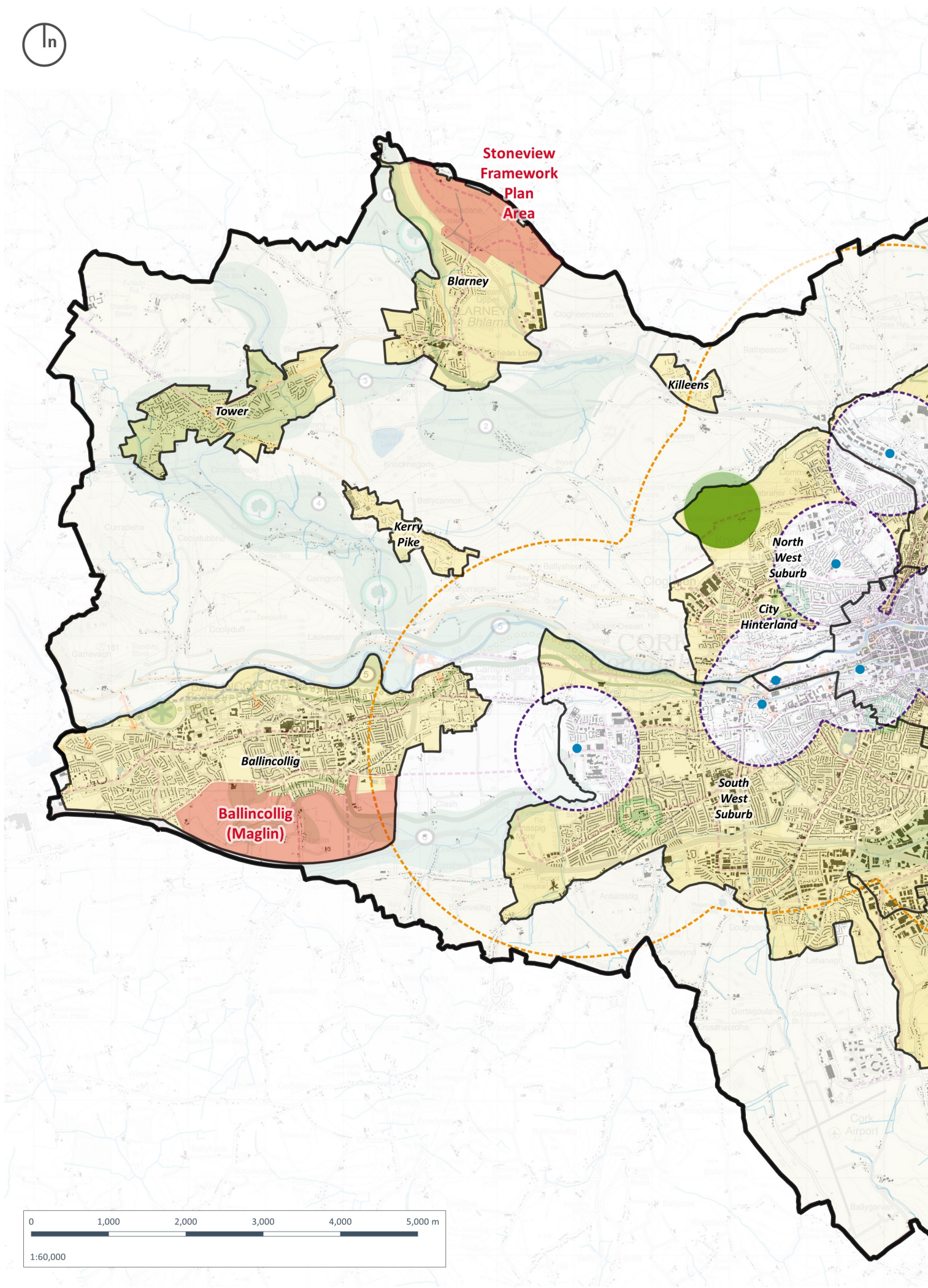
PROJECT: _____
Cork City Active Recreation Infrastructure Study - Final Report Mapping

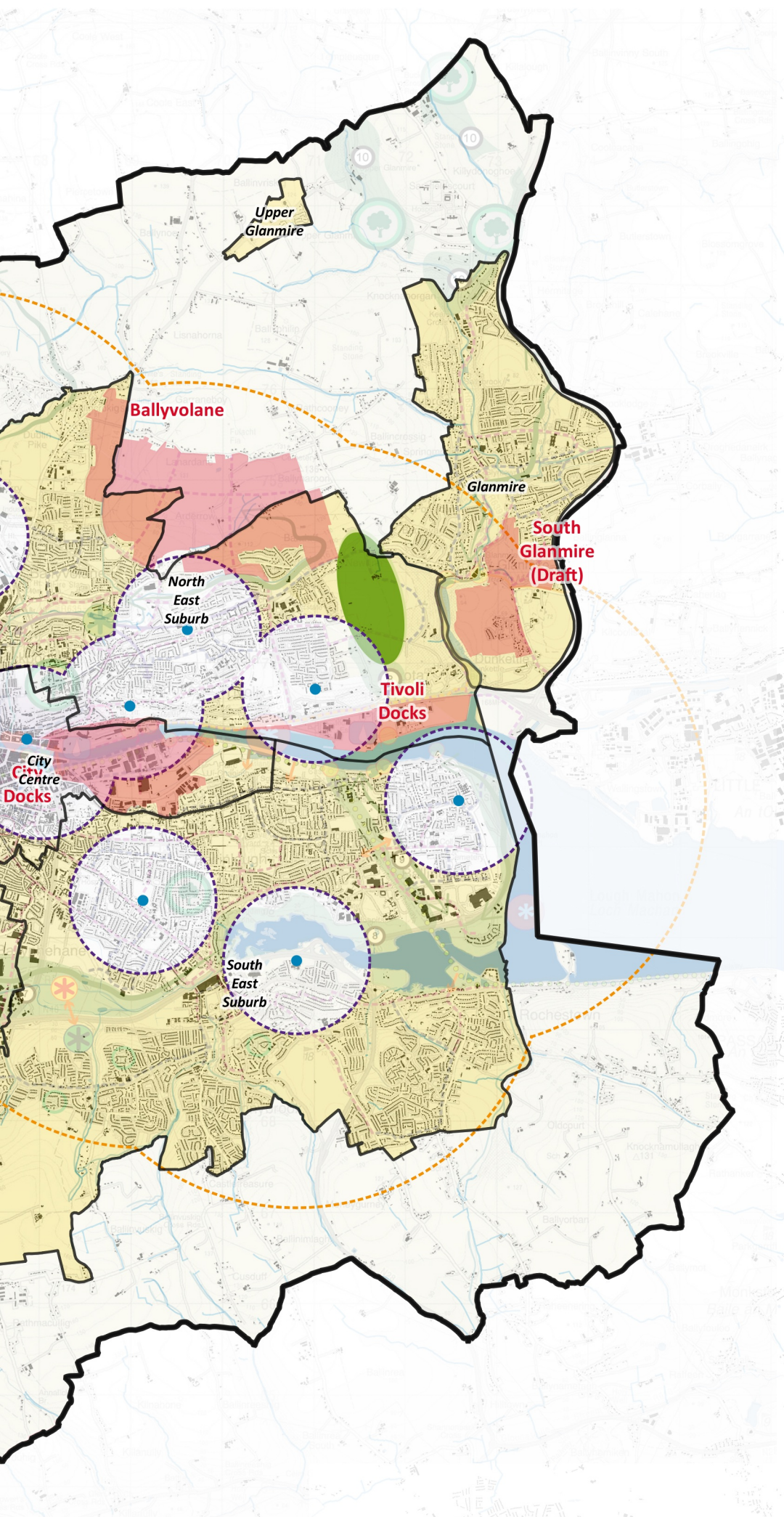
DRAWING: _____
City Areas and Sub Areas - Multi-Purpose Indoor Surface
Preliminary Strategic Review Mapping Outputs
PROJECT NUMBER: _____
CORB3006

DRAWING NUMBER: _____ CHECKED BY: _____
GIS_600 SD

REVISION: _____ STATUS: _____
1.0 Draft

DATE: _____ SCALE: _____
February 2022 1:60,000 @ A3













Copyright of Turley

This drawing is for illustrative purposes only and should not be used for any construction or estimation purposes. To be scaled for planning application purposes only. No liability or responsibility is accepted arising from reliance upon the information contained within this drawing.

Plans reproduced by permission of Ordnance Survey on behalf of The Controller of Her Majesty's Stationery Office. © Crown Copyright and database right [2022]. All rights reserved. Ordnance Survey Licence number [100020449]

-  Cork City Council Boundary
-  Development Plan Areas
-  Major Development Areas copy
-  New City Parks
-  Swimming Lacking Resource
-  ARI (Swimming) 2700m buffer
-  ARI (Swimming) 800m buffer
- Active Recreation Infrastructure (Swimming)**
-  Indoor

CLIENT: _____
Cork City Council

PROJECT: _____
Cork City Active Recreation Infrastructure Study - Final Report Mapping

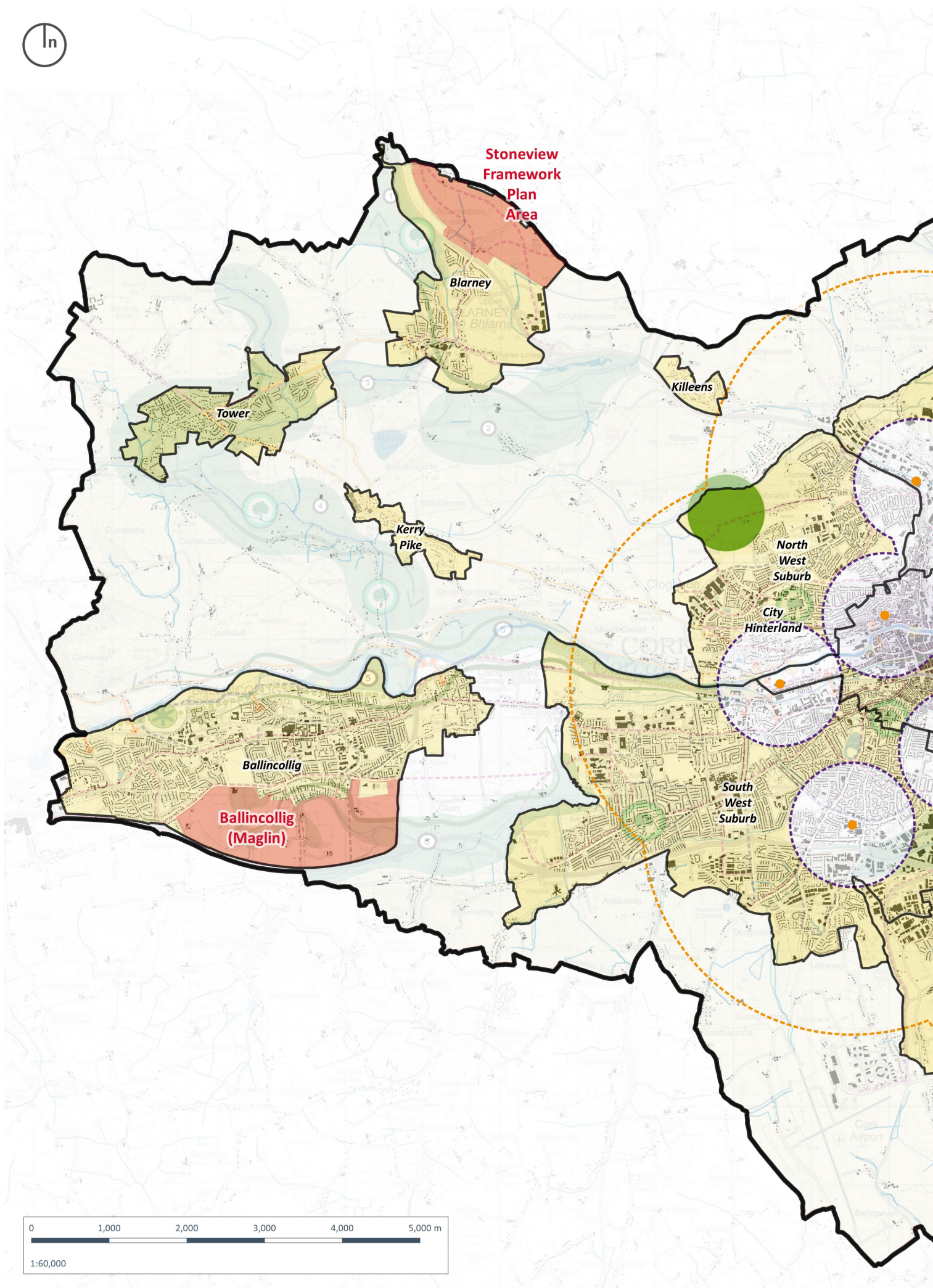
DRAWING: _____
City Areas and Sub Areas - Swimming Preliminary Strategic Review Mapping Outputs

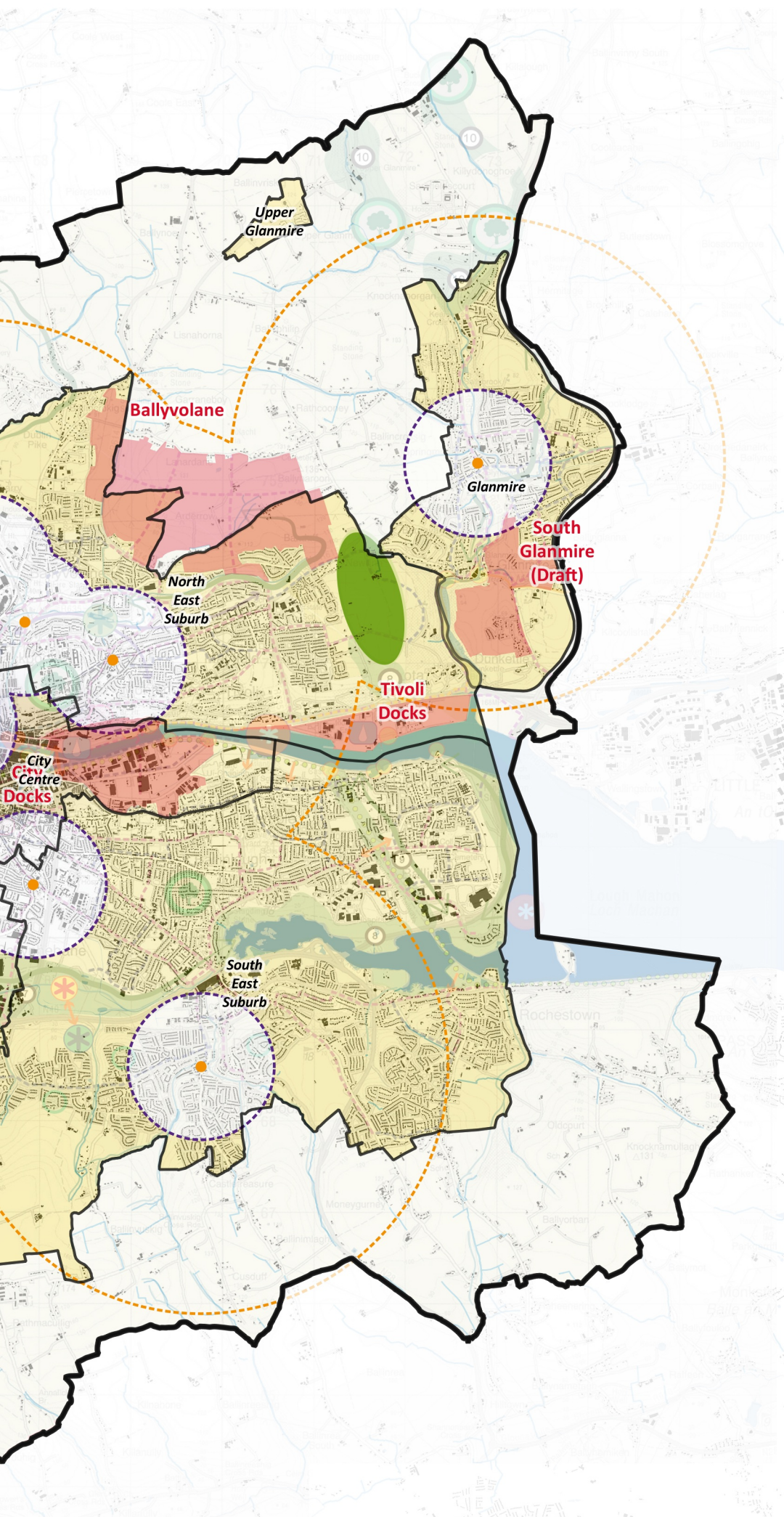
PROJECT NUMBER: _____
CORB3006

DRAWING NUMBER: _____ CHECKED BY: _____
GIS_600 SD

REVISION: _____ STATUS: _____
1.0 Draft

DATE: _____ SCALE: _____
February 2022 1:60,000 @ A3





Copyright of Turley

This drawing is for illustrative purposes only and should not be used for any construction or estimation purposes. To be scaled for planning application purposes only. No liability or responsibility is accepted arising from reliance upon the information contained within this drawing.

Plans reproduced by permission of Ordnance Survey on behalf of The Controller of Her Majesty's Stationery Office. © Crown Copyright and database right [2022]. All rights reserved. Ordnance Survey Licence number [100020449]

- Cork City Council Boundary
- Development Plan Areas
- ARI (Boxing) 800m buffer
- ARI (Boxing) 2700m buffer
- Boxing Lacking Resource
- Major Development Areas
- New City Parks
- Active Recreation Infrastructure (Boxing)**
- Indoor

CLIENT: _____
Cork City Council

PROJECT: _____
Cork City Active Recreation Infrastructure Study - Final Report Mapping


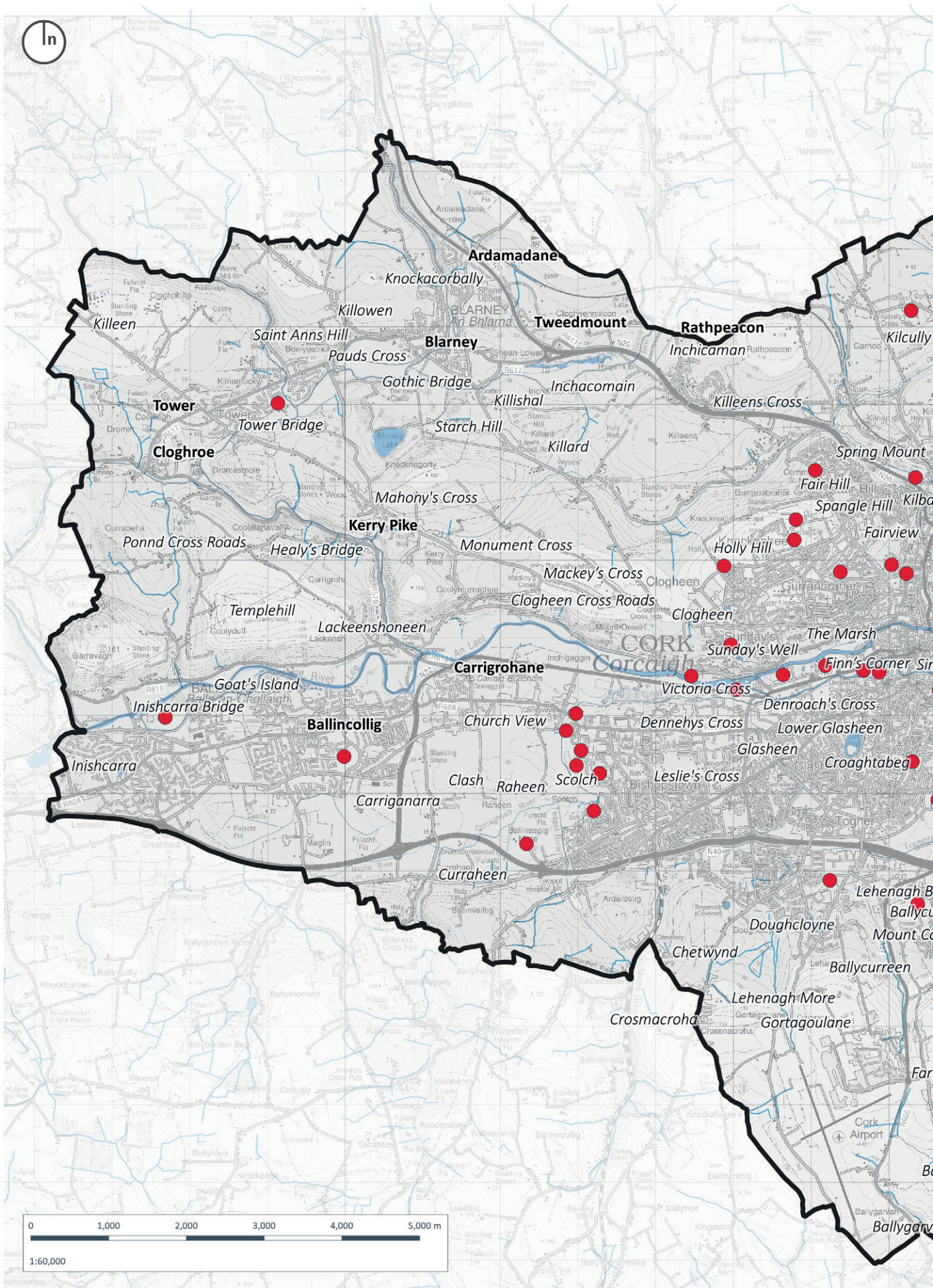
DRAWING: _____
City Areas and Sub Areas - Boxing Preliminary Strategic Review Mapping Outputs

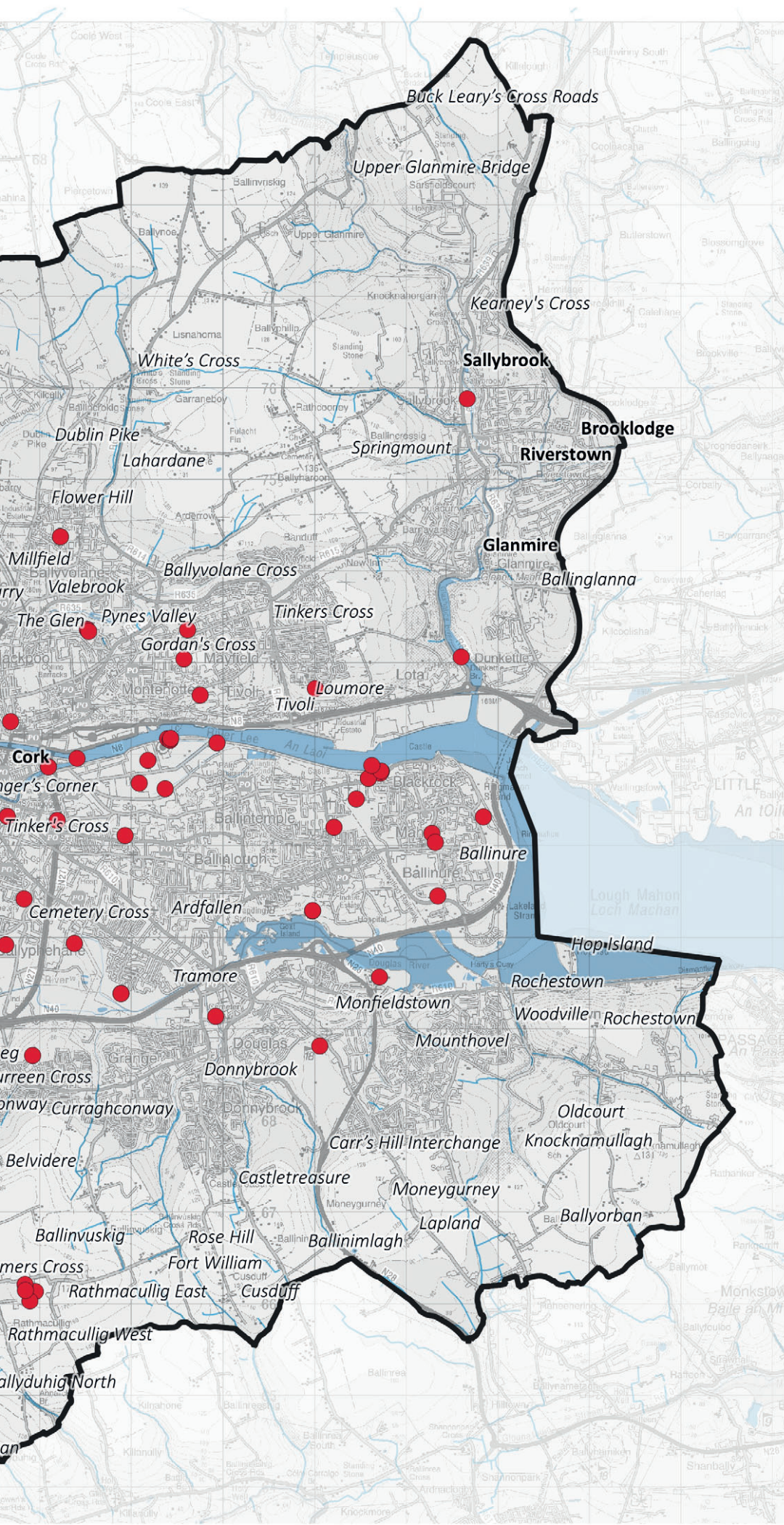
PROJECT NUMBER: _____
CORB3006

DRAWING NUMBER: _____ CHECKED BY: _____
GIS_600 SD

REVISION: _____ STATUS: _____
1.0 Draft

DATE: _____ SCALE: _____
February 2022 1:60,000 @ A3





Copyright of Turley
 This drawing is for illustrative purposes only and should not be used for any construction or estimation purposes. To be scaled for planning application purposes only. No liability or responsibility is accepted arising from reliance upon the information contained within this drawing.
 Plans reproduced by permission of Ordnance Survey on behalf of The Controller of Her Majesty's Stationery Office. © Crown Copyright and database right [2021]. All rights reserved. Ordnance Survey Licence number [100020449]

● Question 8 Facilities with spatial needs within the next 6 years [84]

CLIENT: Cork City Council

PROJECT: Cork City Active Recreation Infrastructure Study - Final Report Mapping

DRAWING: Location of ARI with a Spatial Need as identified by Survey Respondents


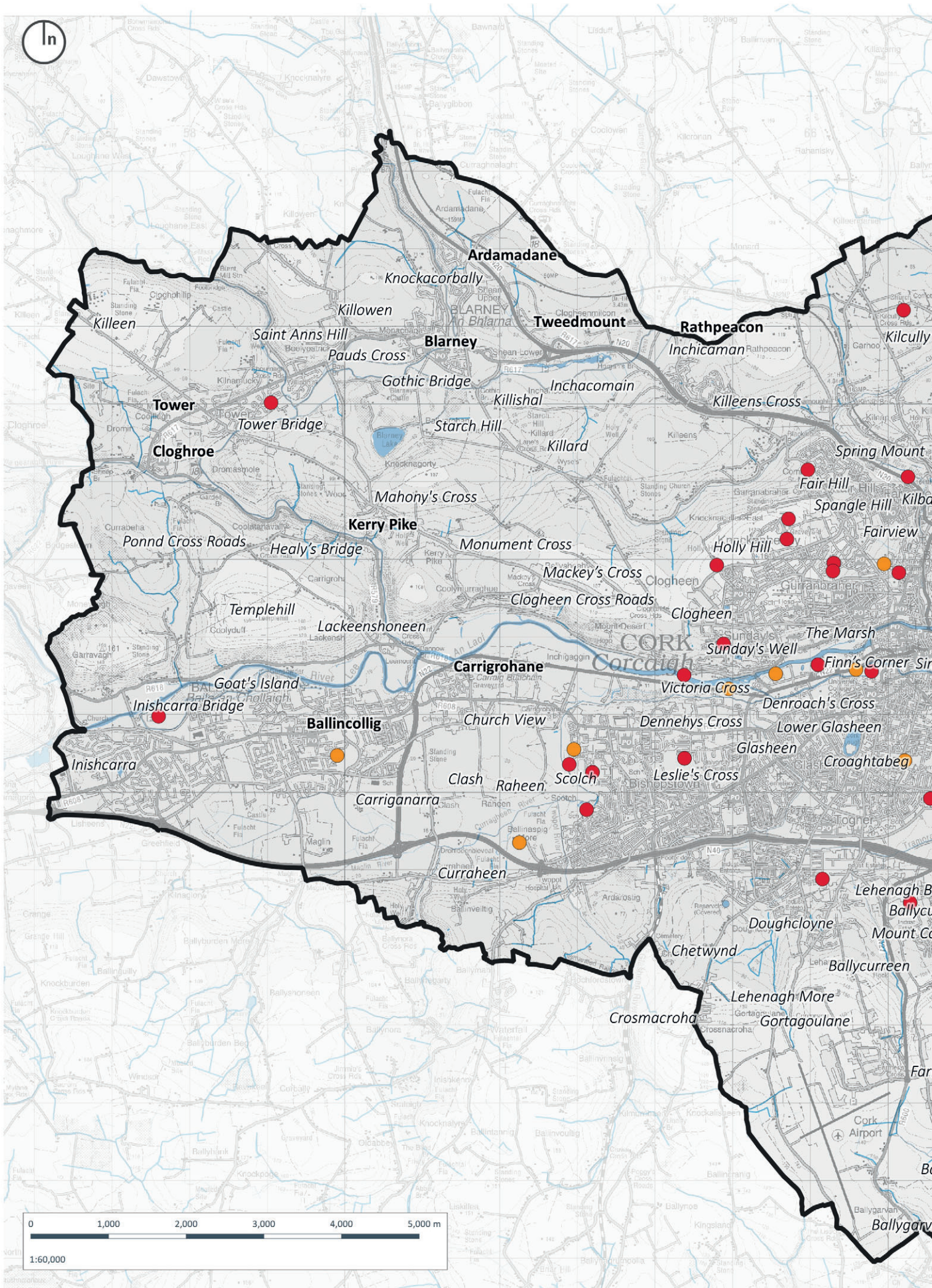
PROJECT NUMBER: CORB3006

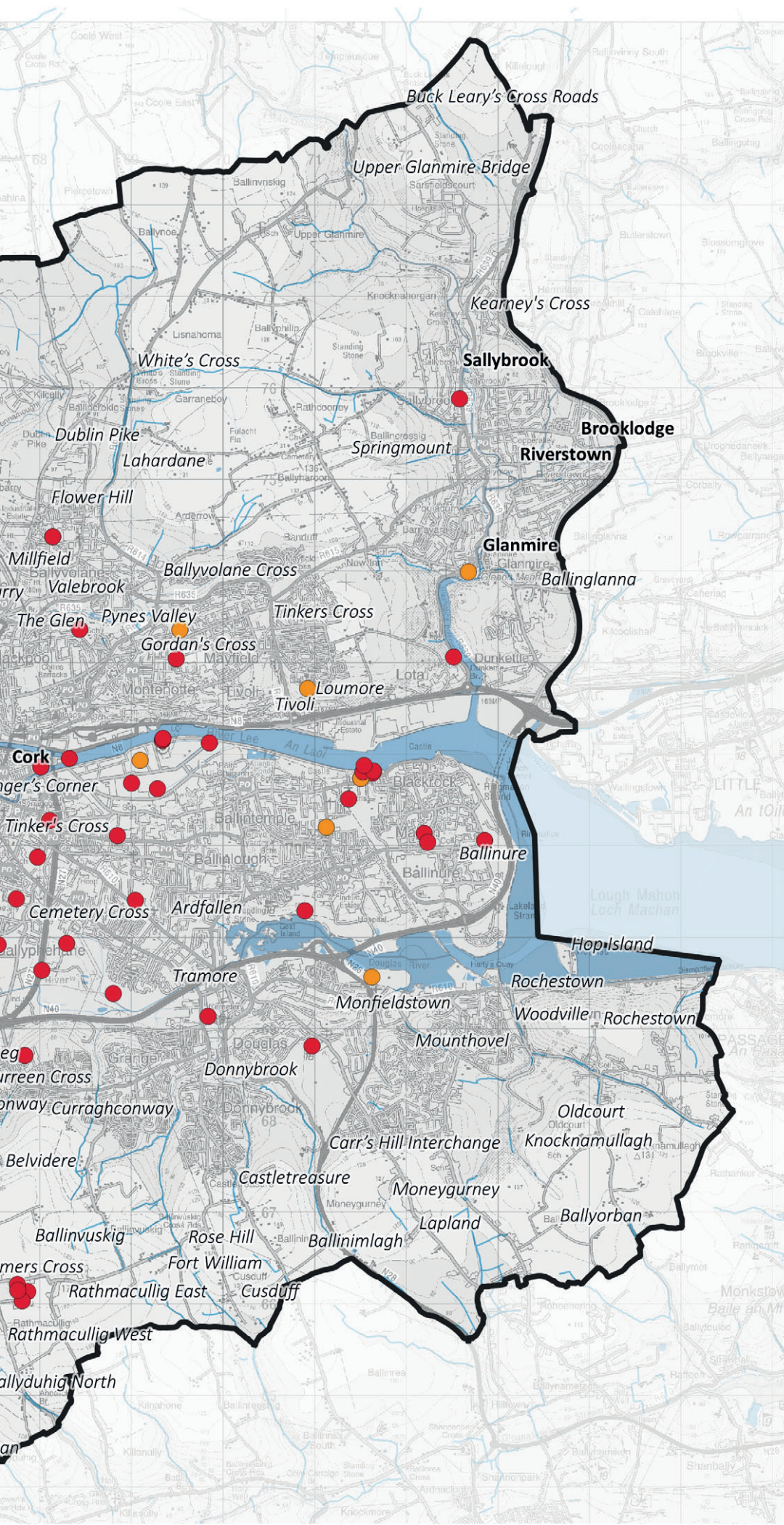
DRAWING NUMBER: Map 7 CHECKED BY: SD

REVISION: 1.4 STATUS: Final

DATE: November 2021 SCALE: 1:60,000 @ A3







Copyright of Turley

This drawing is for illustrative purposes only and should not be used for any construction or estimation purposes. To be scaled for planning application purposes only. No liability or responsibility is accepted arising from reliance upon the information contained within this drawing.

Plans reproduced by permission of Ordnance Survey on behalf of The Controller of Her Majesty's Stationery Office. © Crown Copyright and database right [2021]. All rights reserved. Ordnance Survey Licence number [100020449]

Question 17/32 Does it need Refurbishment /Improvement

● Unsure [21]

● Yes [64]

CLIENT: Cork City Council

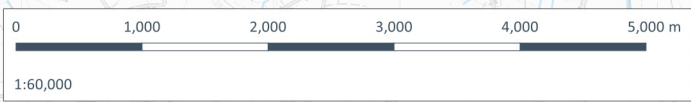
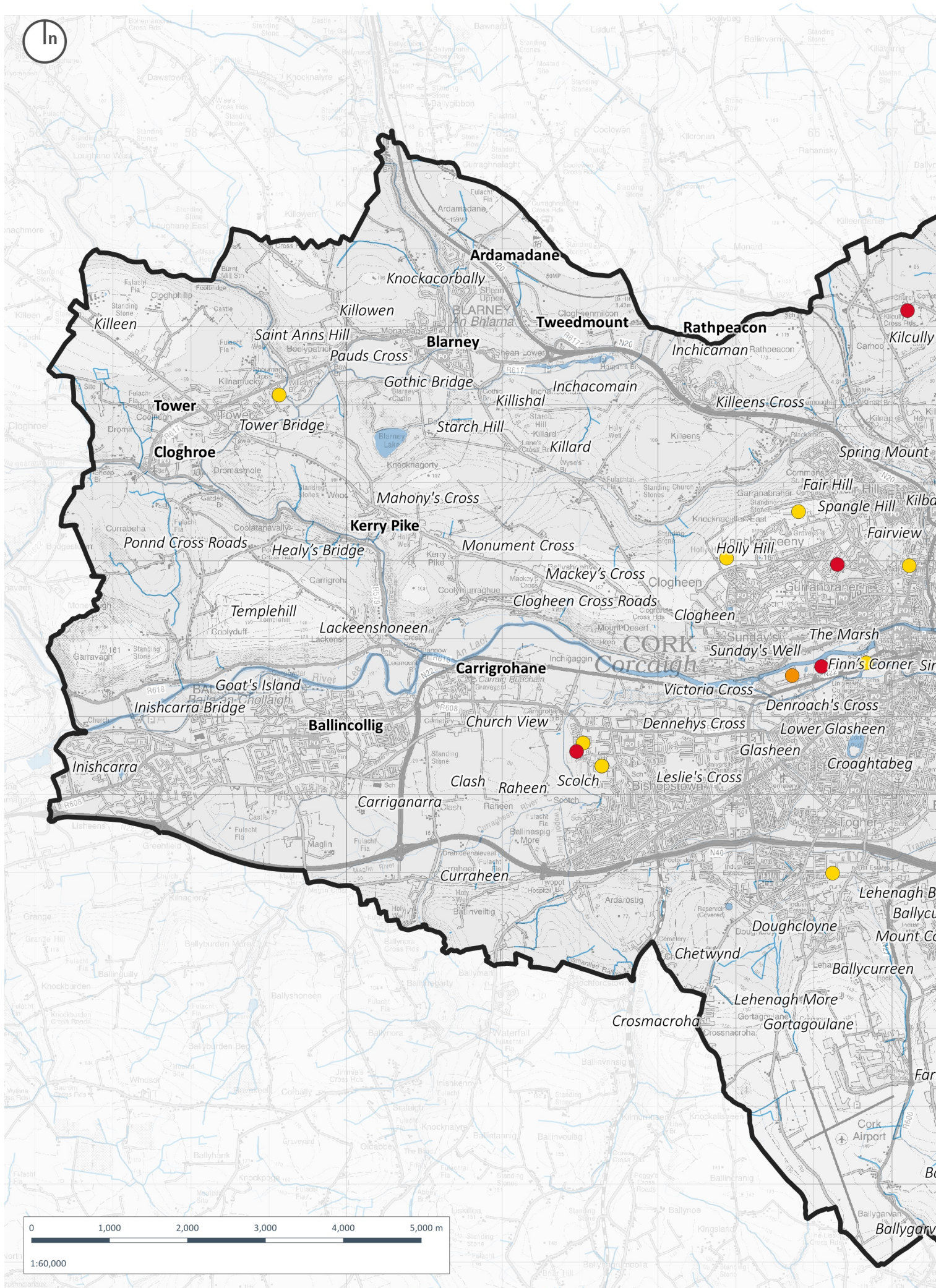
PROJECT: Cork City Active Recreation Infrastructure Study - Final Report Mapping

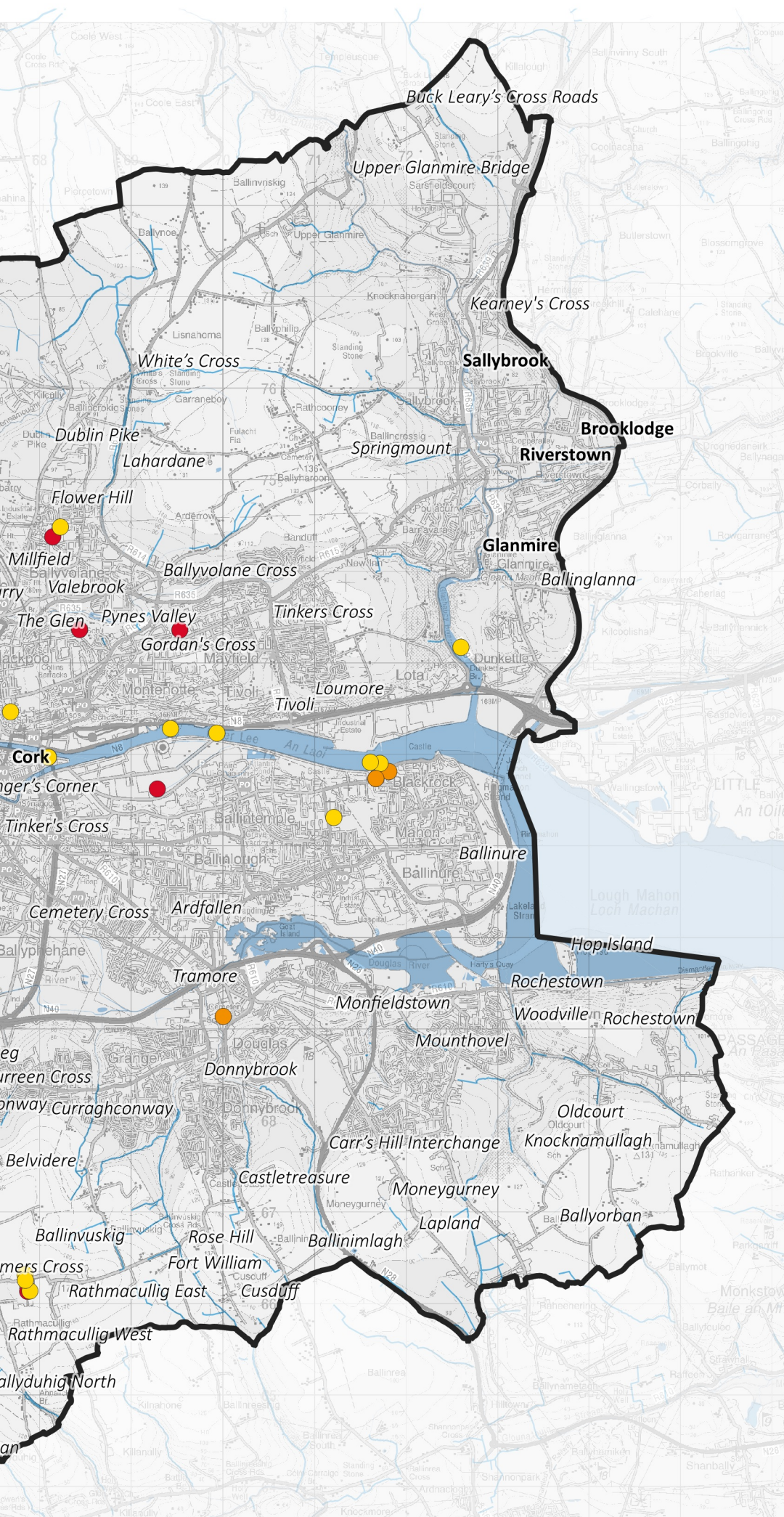
DRAWING: Location of ARI Requiring 'Refurbishment/Improvement' as identified by Survey Respondents
 PROJECT NUMBER: CORB3006

DRAWING NUMBER: Map 8 CHECKED BY: SD

REVISION: 1.5 STATUS: Final

DATE: November 2021 SCALE: 1:60,000 @ A3





Copyright of Turley

This drawing is for illustrative purposes only and should not be used for any construction or estimation purposes. To be scaled for planning application purposes only. No liability or responsibility is accepted arising from reliance upon the information contained within this drawing.

Plans reproduced by permission of Ordnance Survey on behalf of The Controller of Her Majesty's Stationery Office. © Crown Copyright and database right [2021]. All rights reserved. Ordnance Survey Licence number [100020449]

Question 19 Safe Access

- No [9]
- Unsure [5]
- Other [22]

CLIENT:

Cork City Council

PROJECT:

Cork City Active Recreation Infrastructure Study - Final Report Mapping

DRAWING:

Location of ARI with a Potential Accessibility/ Access safety Issue as identified by Survey Respondents

PROJECT NUMBER:

CORB3006

DRAWING NUMBER:

Map 9

CHECKED BY:

SD

REVISION:

1.5

STATUS:

Final

DATE:

November 2021

SCALE:

1:60,000

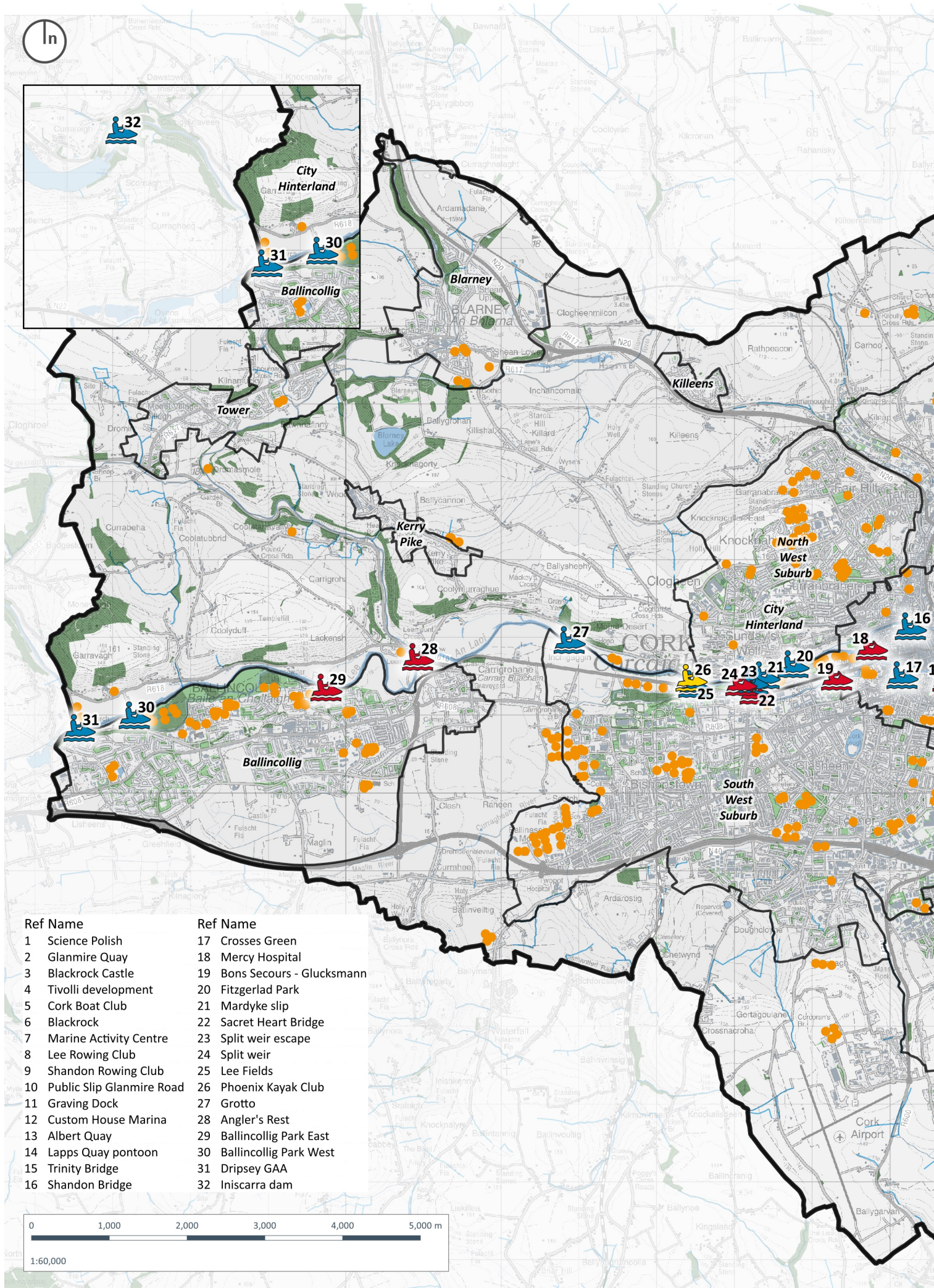
@ A3



Appendix 8: Mapping for Section 9 of the Study

The below table provides a list of mapping that has been prepared by Turley GIS to accompany and inform Section 9 of the Study entitled 'ARI Spatial Analysis'.

Map No.	Map Title
1	Water Based ARI Items/Locations within the Study Area



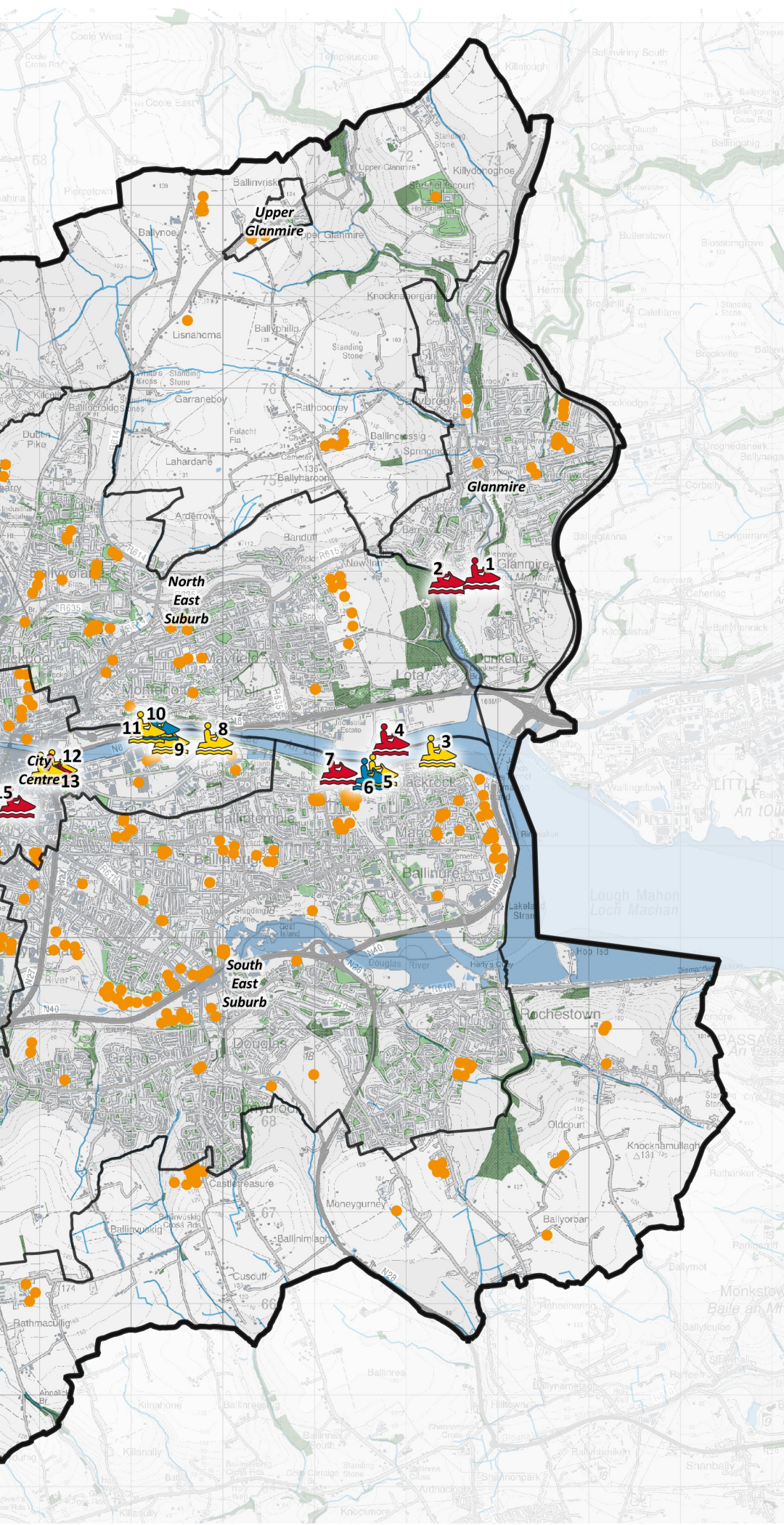
Ref Name

- 1 Science Polish
- 2 Glanmire Quay
- 3 Blackrock Castle
- 4 Tivoli development
- 5 Cork Boat Club
- 6 Blackrock
- 7 Marine Activity Centre
- 8 Lee Rowing Club
- 9 Shandon Rowing Club
- 10 Public Slip Glanmire Road
- 11 Graving Dock
- 12 Custom House Marina
- 13 Albert Quay
- 14 Lapps Quay pontoon
- 15 Trinity Bridge
- 16 Shandon Bridge

Ref Name




- 17 Crosses Green
- 18 Mercy Hospital
- 19 Bons Secours - Glucksmann
- 20 Fitzgerald Park
- 21 Mardyke slip
- 22 Sacret Heart Bridge
- 23 Split weir escape
- 24 Split weir
- 25 Lee Fields
- 26 Phoenix Kayak Club
- 27 Grotto
- 28 Angler's Rest
- 29 Ballincollig Park East
- 30 Ballincollig Park West
- 31 Dripsey GAA
- 32 Iniscarra dam





Copyright of Turley
 This drawing is for illustrative purposes only and should not be used for any construction or estimation purposes. To be scaled for planning application purposes only. No liability or responsibility is accepted arising from reliance upon the information contained within this drawing.

Plans reproduced by permission of Ordnance Survey on behalf of The Controller of Her Majesty's Stationery Office. © Crown Copyright and database right [2022]. All rights reserved. Ordnance Survey Licence number [100020449]

- Cork City Council Boundary
- Pitches (Identified from Aerial Photo, dot is centre of a pitch)
- Slipways and Water Access**
-  New infrastructure required
-  Existing infrastructure to be improved
-  Infrastructure not open to the public

CLIENT: Cork City Council

PROJECT: Cork City Active Recreation Infrastructure Study - Final Report Mapping

DRAWING: Location of ARI within the Study Area and Slipways/Water Access Points

PROJECT NUMBER: CORB3006

DRAWING NUMBER: Map 6 CHECKED BY: SD

REVISION: 1.4 STATUS: Final


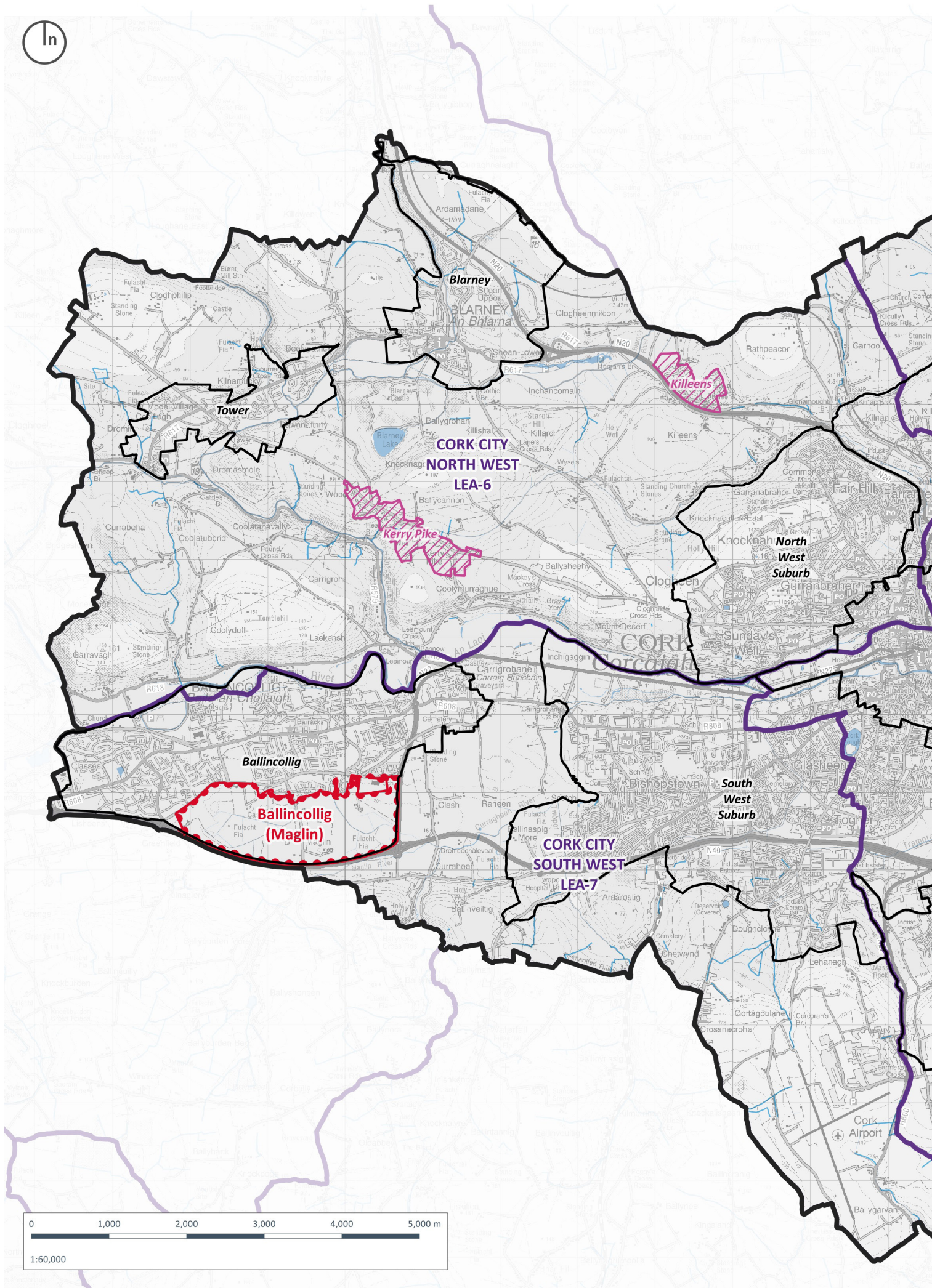
DATE: February 2022 SCALE: 1:60,000 @ A3

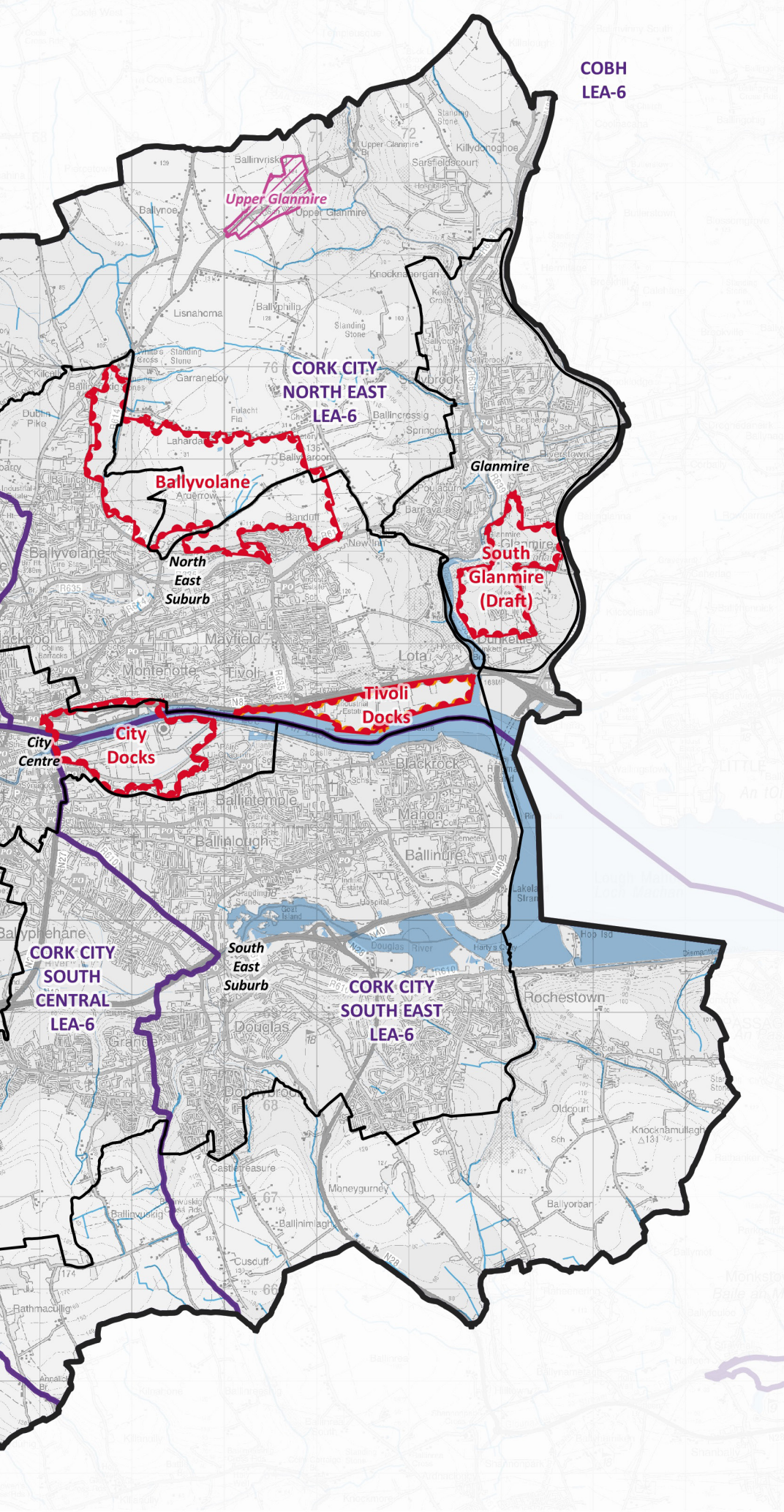


Appendix 9: Mapping for Section 10 of the Study








The below table provides a list of mapping that has been prepared by Turley GIS to accompany and inform Section 10 of the Study entitled 'ARI Spatial Analysis'.

Map No.	Map Title
1	Extent of Study Area and Sub City Areas
2	Extent of Sub City Area 1
3	Location of Existing ARI Provision within Sub City Area 1
4	Extent of Sub City Area 2
5	Location of Existing ARI Provision within Sub City Area 2
6	Extent of Sub City Area 3
7	Location of Existing ARI Provision within Extent of Sub City Area 3
8	Extent of Sub City Area 4
9	Location of Existing ARI Provision within of Sub City Area 4
10	Extent of Sub City Area 5
11	Location of Existing ARI Provision within in Sub City Area 5
12	Extent of Sub City Area 6
13	Location of Existing ARI Provision within Sub City Area 6
14	Extent of Sub City Area 7
15	Location of Existing ARI Provision within Sub City Area 7
16	Extent of Sub City Area 8
17	Location of Existing ARI Provision within Sub City Area 8
18	Extent of Sub City Area 9
19	Location of Existing ARI Provision within Sub City Area 9
20	Extent of Sub City Area 10a – Kerry Pike
21	Extent of Sub City Area 10b – Killeens
22	Extent of Sub City Area 10c – Upper Glanmire
23	Location of Existing ARI Provision within Sub City Area 10c
24	Extent of Sub City Area 11
25	Location of Existing ARI Provision within Sub City Area 11





**COBH
LEA-6**

-  Cork City Council Boundary
-  Local Electoral Areas (LEA)
-  Development Plan Areas
-  Hinterland Settlements
-  City Docks
-  Tivoli Docks
-  Major Development Areas

CLIENT:
Cork City Council

PROJECT:
Cork City Active Recreation Infrastructure Study - Draft Report Mapping

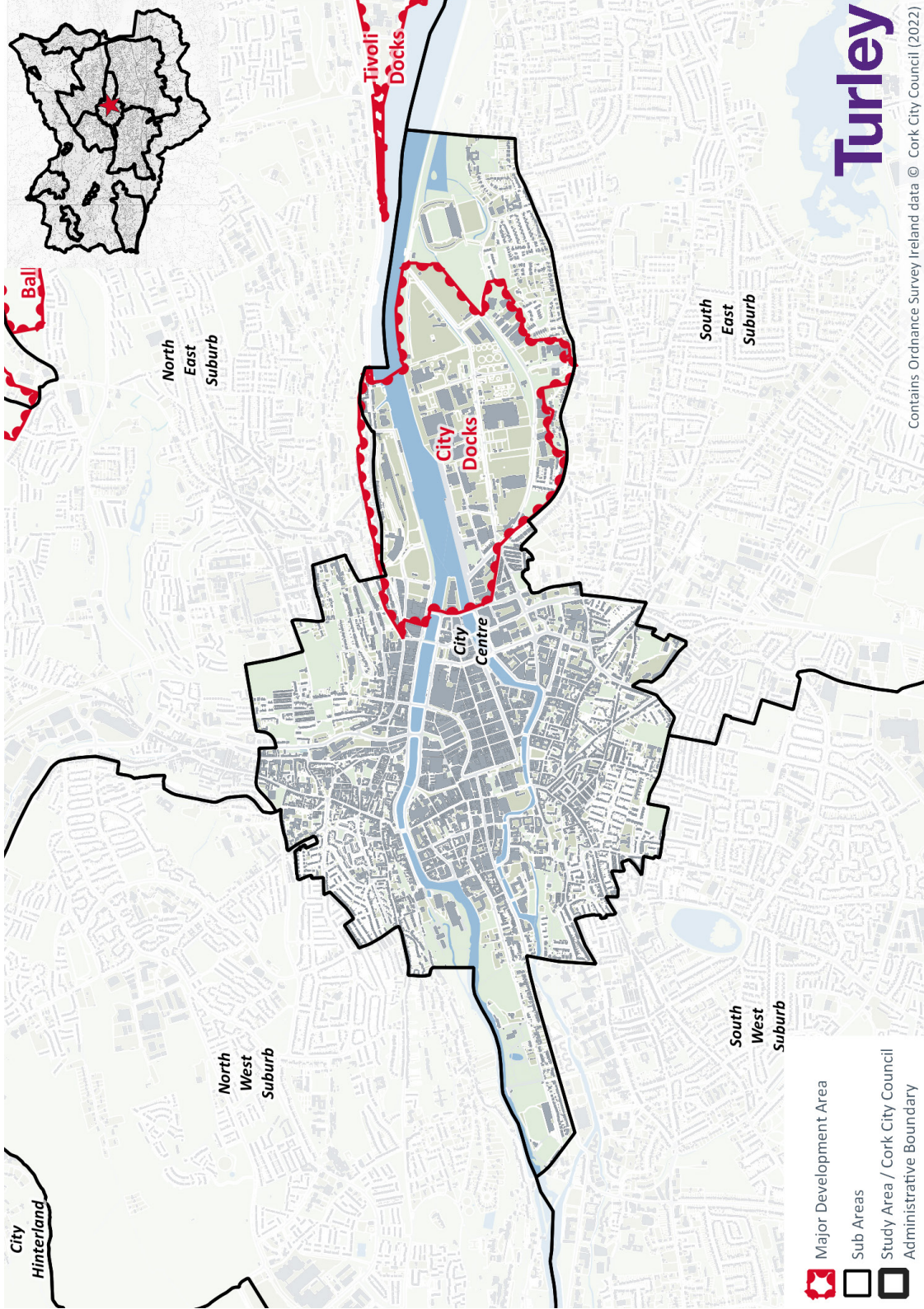
DRAWING:
City Areas and Sub Areas
Preliminary Strategic Review Mapping Outputs

PROJECT NUMBER:
CORB3006

DRAWING NUMBER: GIS_600 **CHECKED BY:** SD

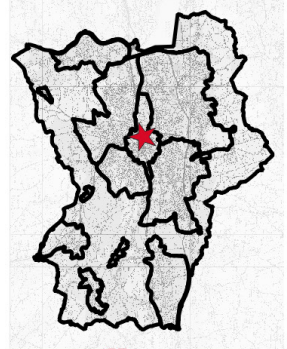
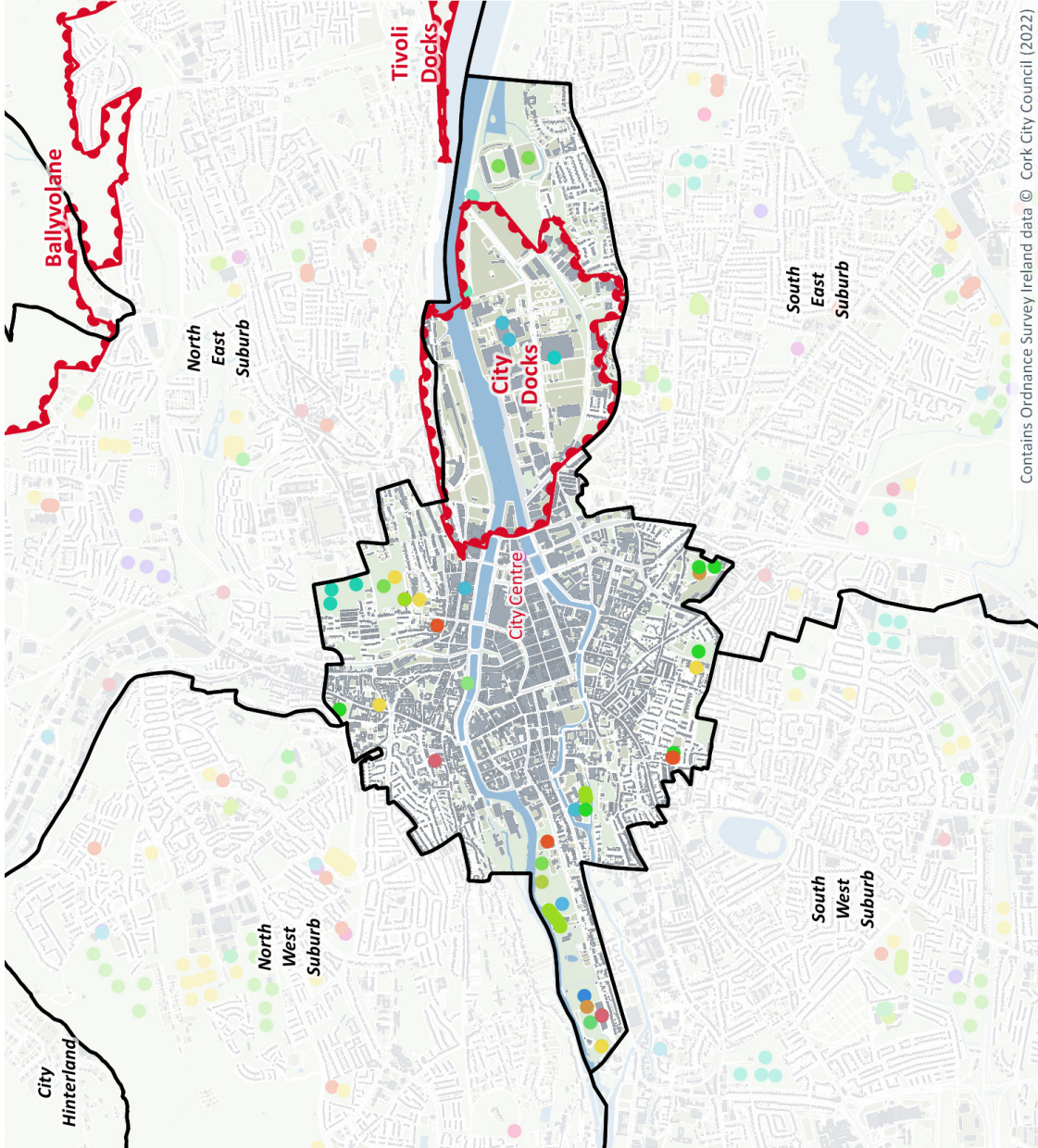
REVISION: 1.0 **STATUS:** Draft

DATE: September 2021 **SCALE:** 1:60,000 @ A3



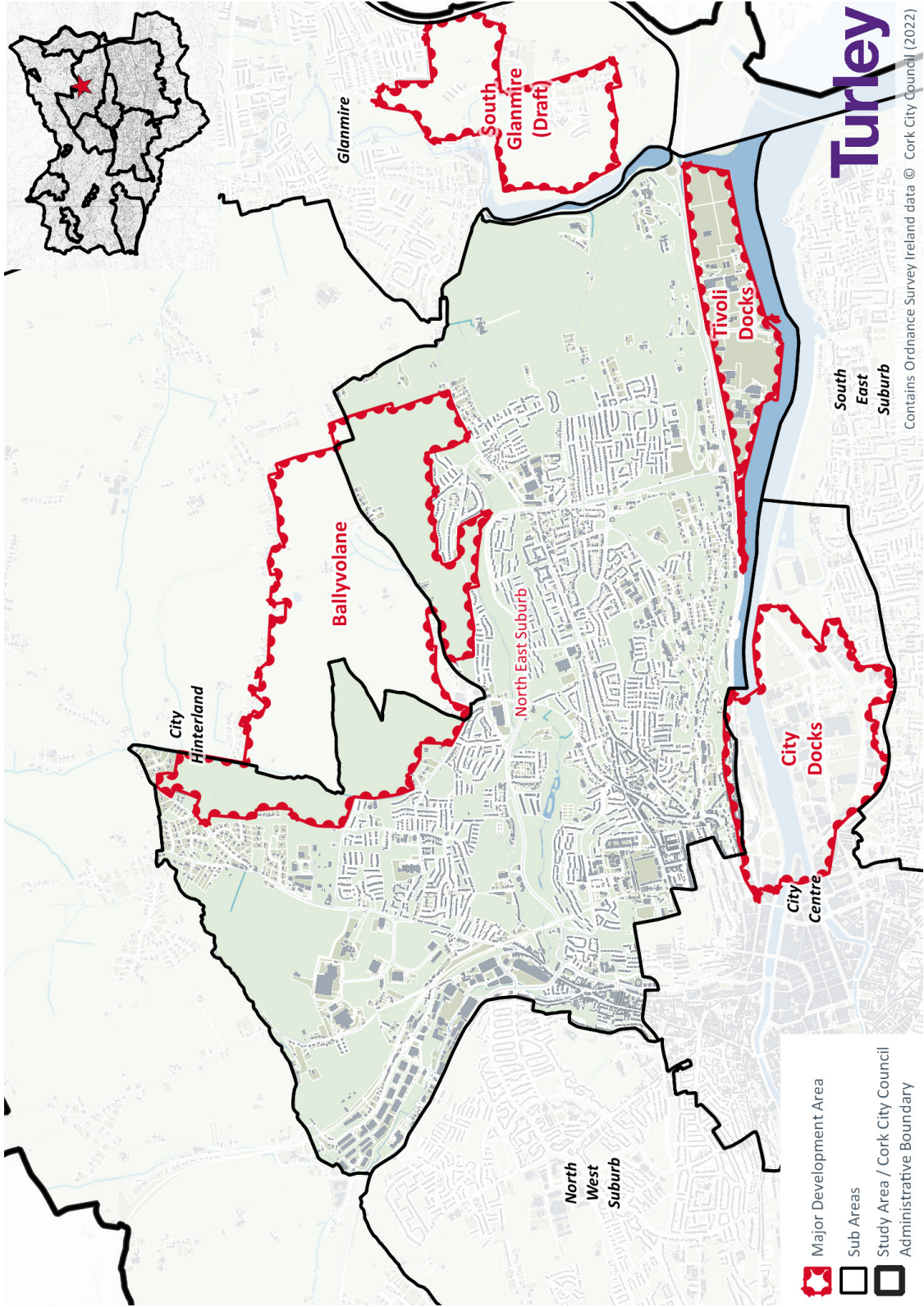
Turley

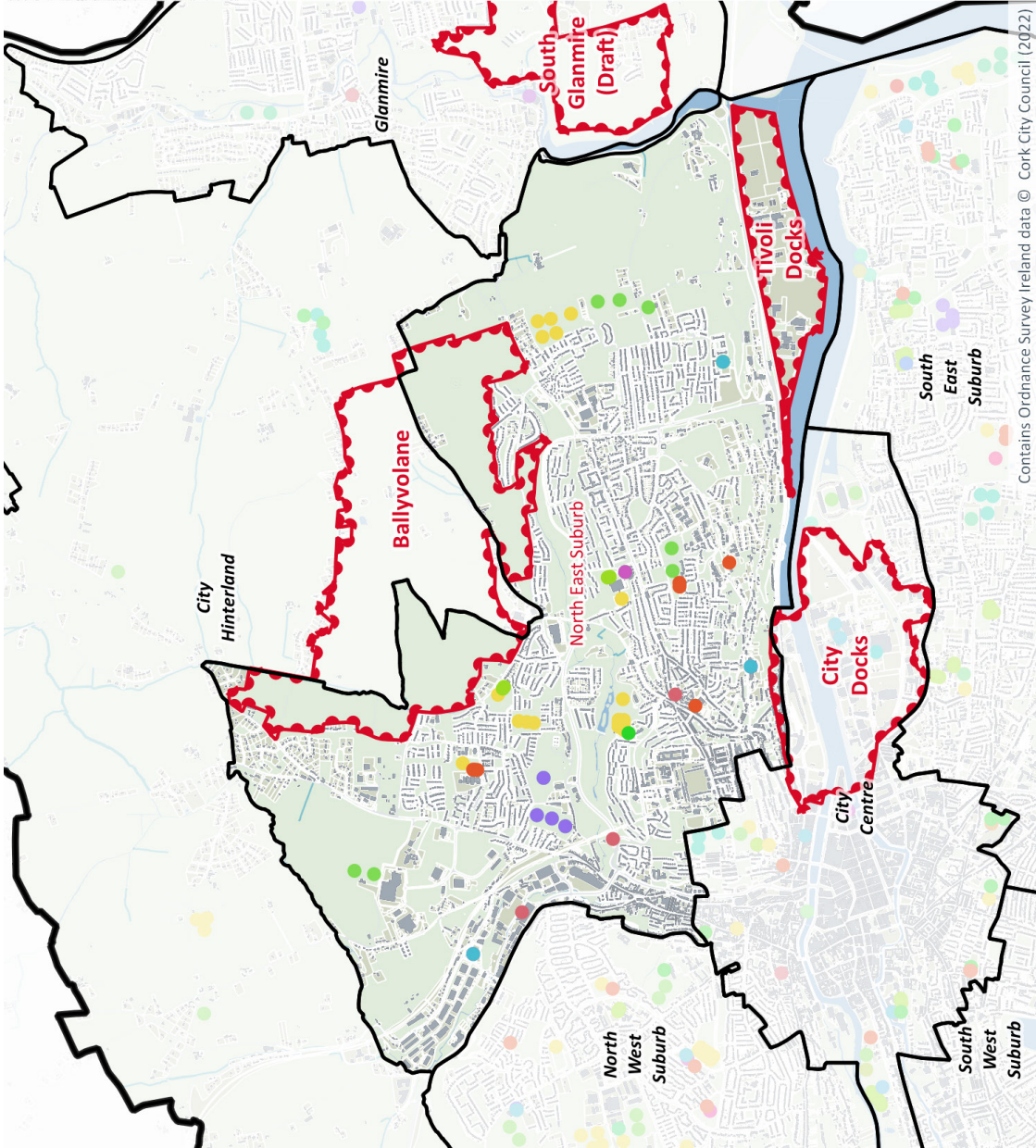
Contains Ordnance Survey Ireland data © Cork City Council (2022)



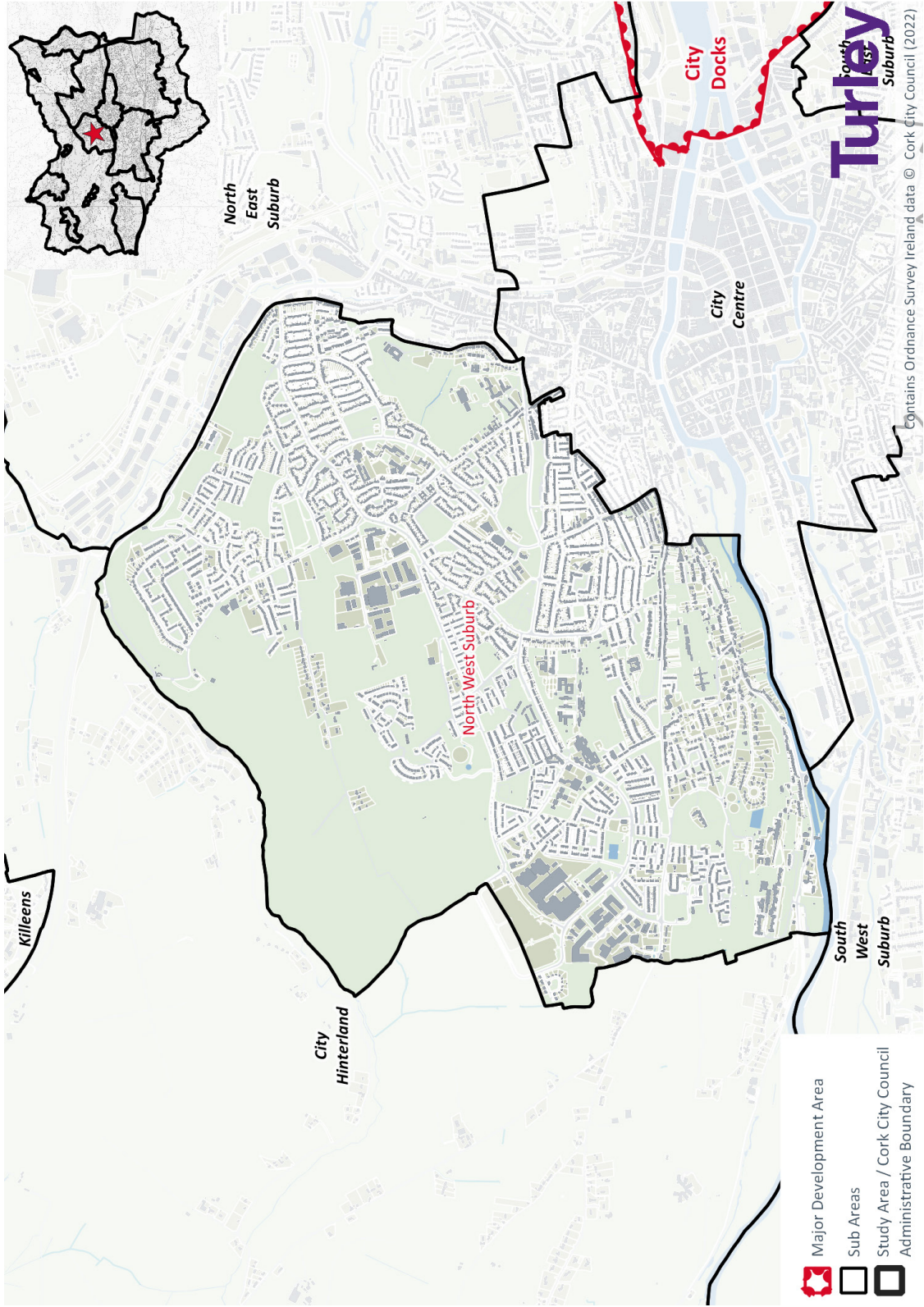
- Major Development Area
- Sub Areas
- Study Area / Cork City Council Administrative Boundary
- Active Recreation Infrastructure (by Sport)
 - Athletics
 - Basketball
 - Boxing
 - Cricket
 - Gym / Physical fitness
 - Hockey
 - Hurling and Gaelic Football
 - Multi Purpose
 - Paddle Boarding
 - Rowing
 - Rugby
 - Skateboarding
 - Soccer
 - Squash
 - Swimming
 - Tennis
 - Volleyball

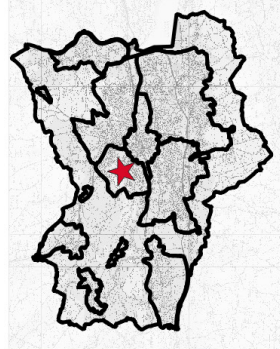
Contains Ordnance Survey Ireland data © Cork City Council (2022)



















Contains Ordnance Survey Ireland data © Cork City Council (2022)

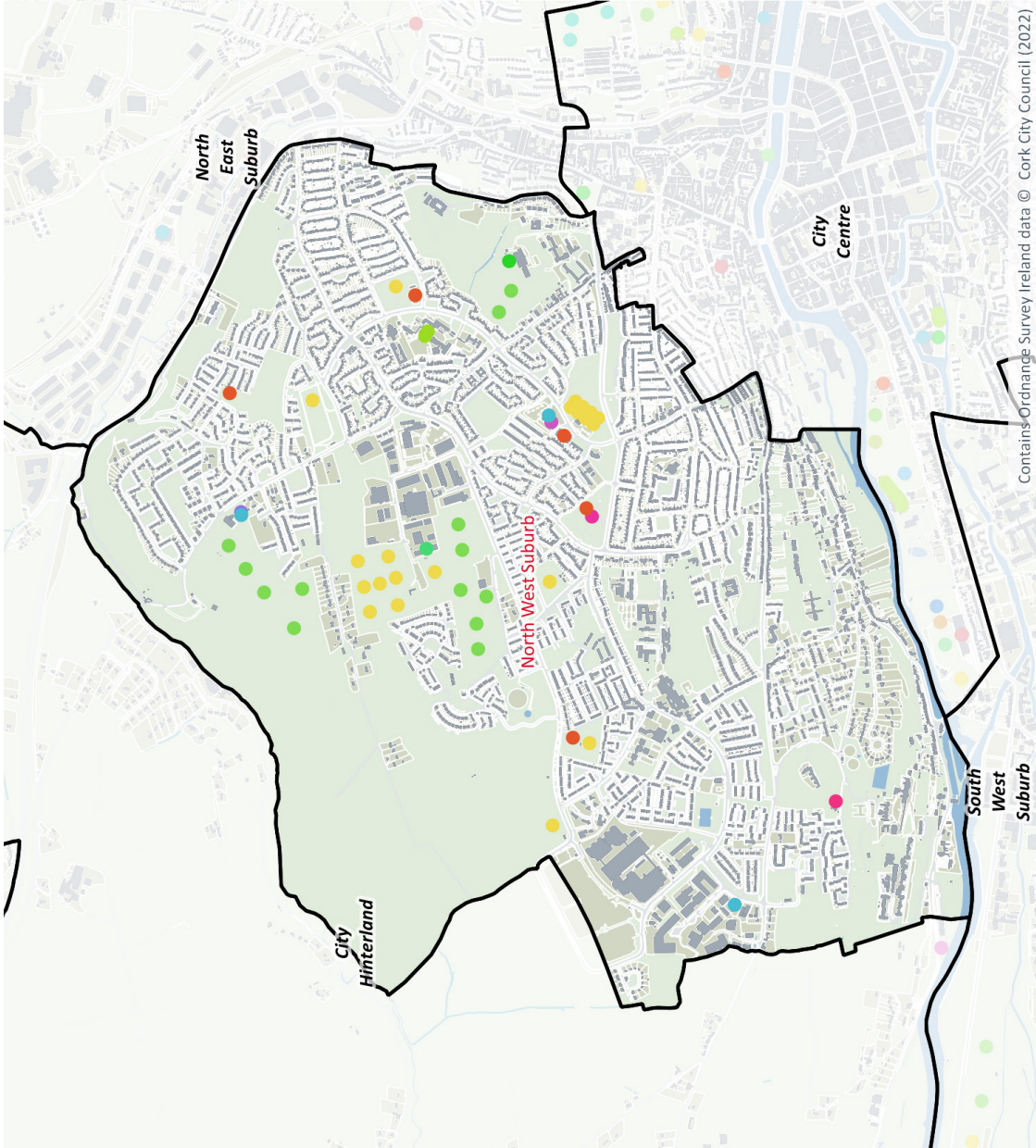




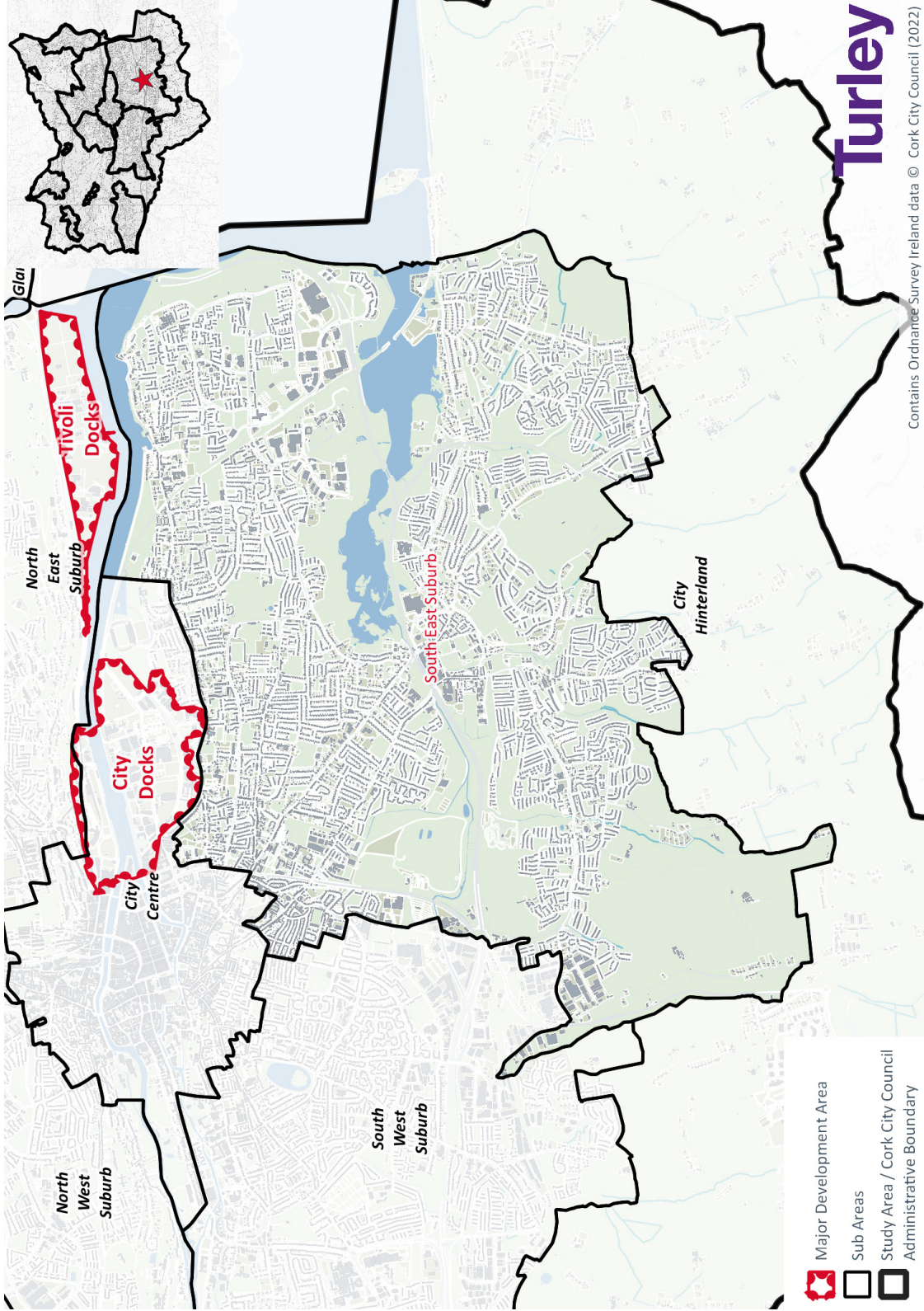
-  Major Development Area
-  Sub Areas
-  Study Area / Cork City Council Administrative Boundary




Active Recreation Infrastructure (by Sport)

-  Basketball
-  Gym / Physical fitness
-  Hurling
-  Hurling and Gaelic Football
-  Multi Purpose
-  Pitch and Putt
-  Soccer
-  Swimming
-  Taekwon Do
-  Tennis
-  Walking



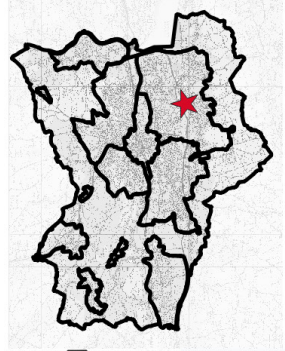
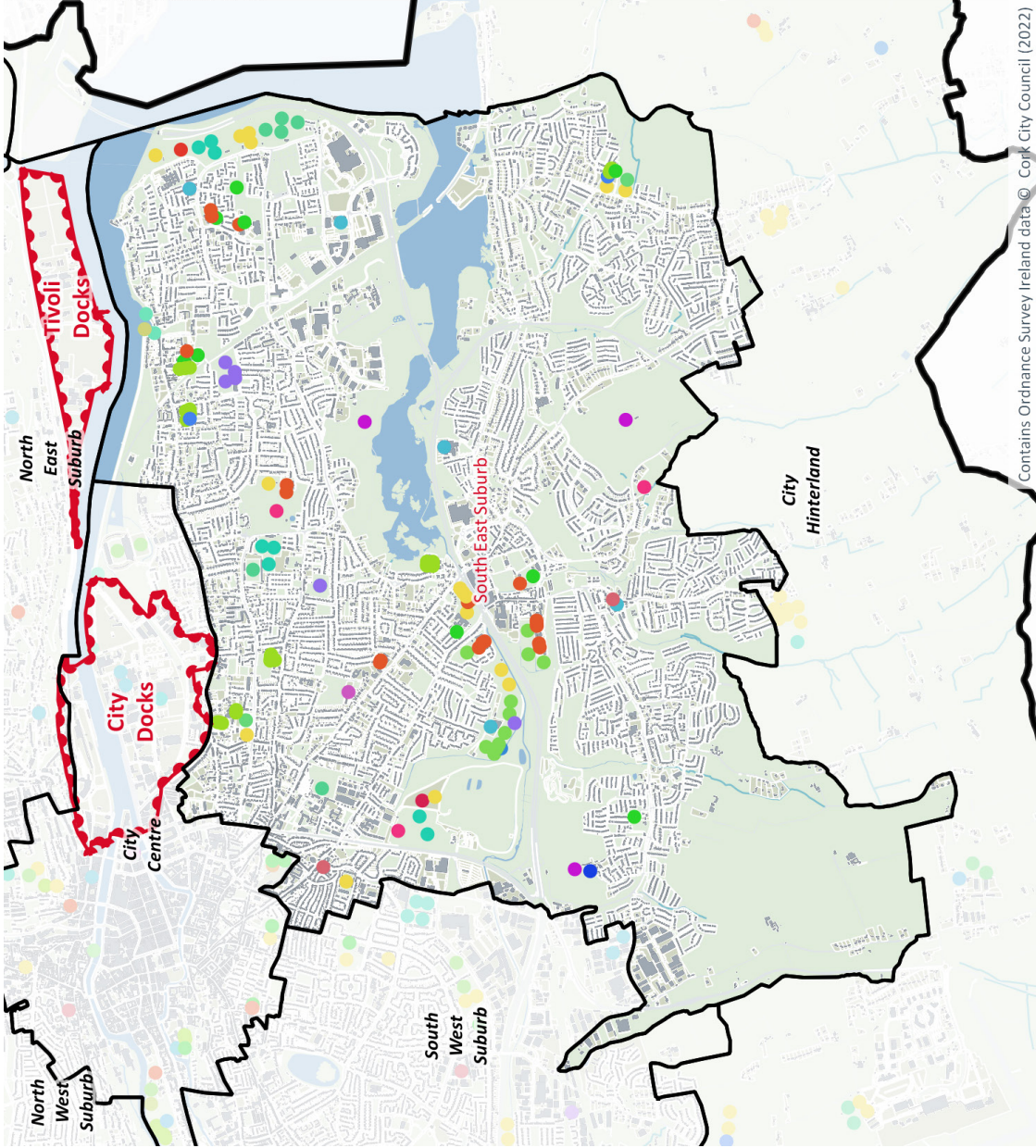
Contains Ordnance Survey Ireland data © Cork City Council (2022)



-  Major Development Area
-  Sub Areas
-  Study Area / Cork City Council Administrative Boundary

Turley

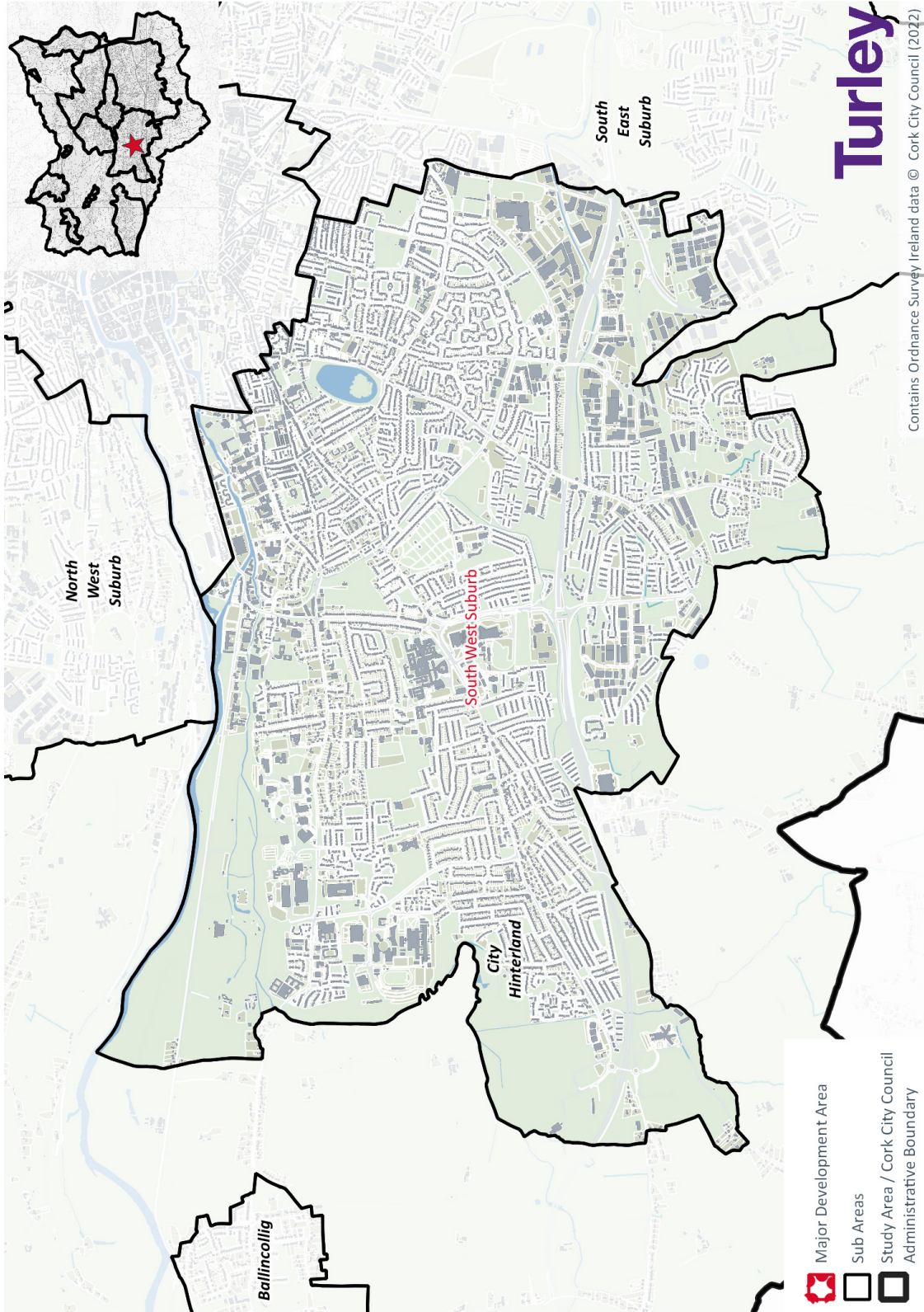
Contains Ordnance Survey Ireland data © Cork City Council (2022)

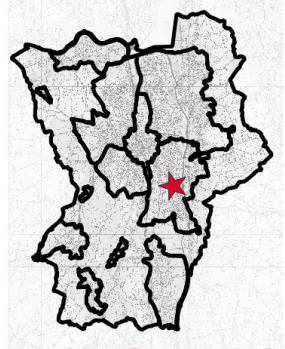
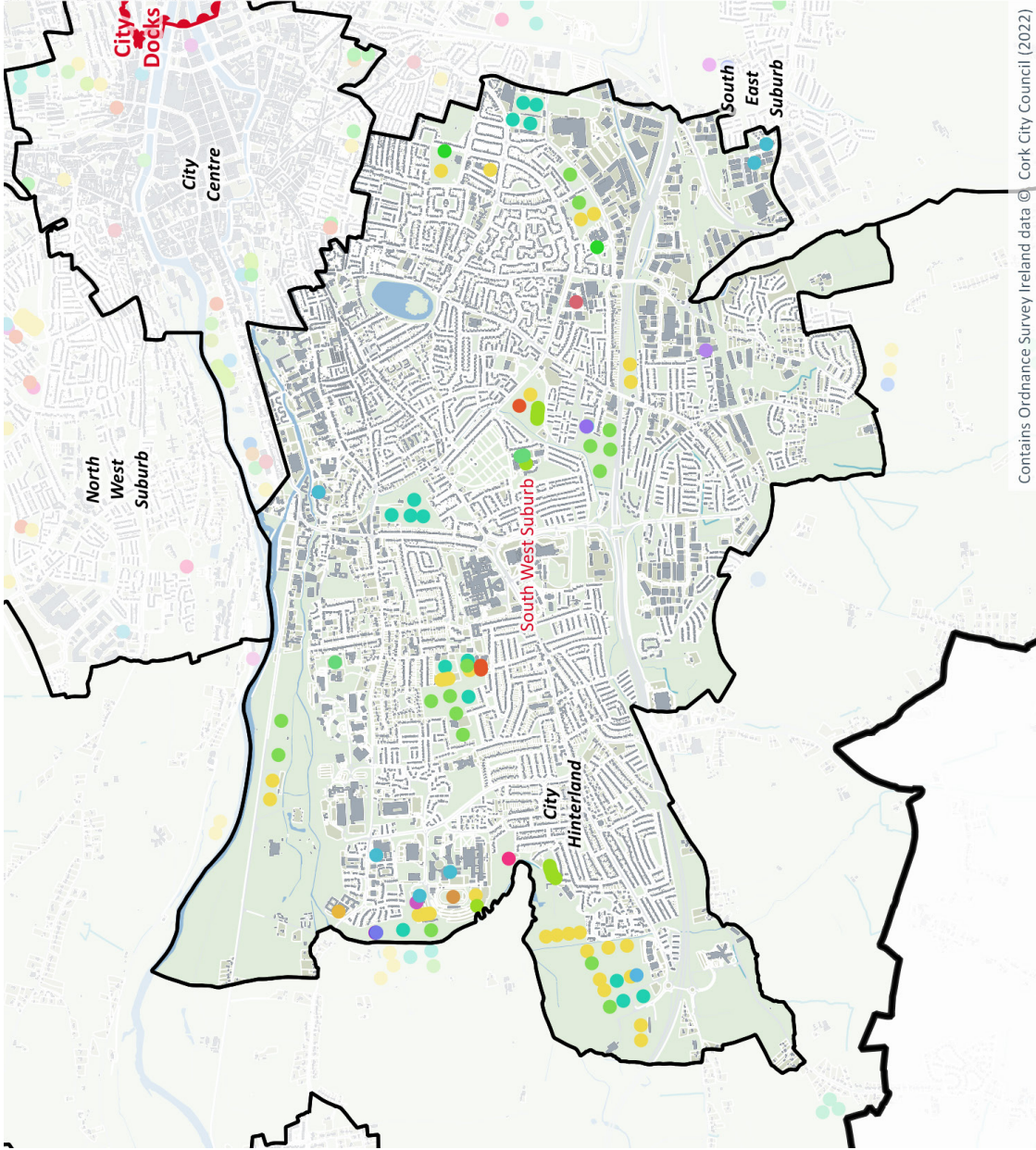





- Major Development Area
- Sub Areas
- Study Area / Cork City Council Administrative Boundary




















- Active Recreation Infrastructure (by Sport)
- Basketball
 - BMX
 - Boating
 - Bowling Outdoor
 - Boxing
 - Camogie
 - Gaelic Football
 - Golf
 - Gym / Physical fitness
 - Hockey
 - Hurling
 - Hurling and Gaelic Football
 - Multi Purpose
 - Petanque
 - Pitch and Putt
 - Rowing
 - Rugby
 - Soccer
 - Swimming
 - Tennis

Contains Ordnance Survey Ireland data © Cork City Council (2022)

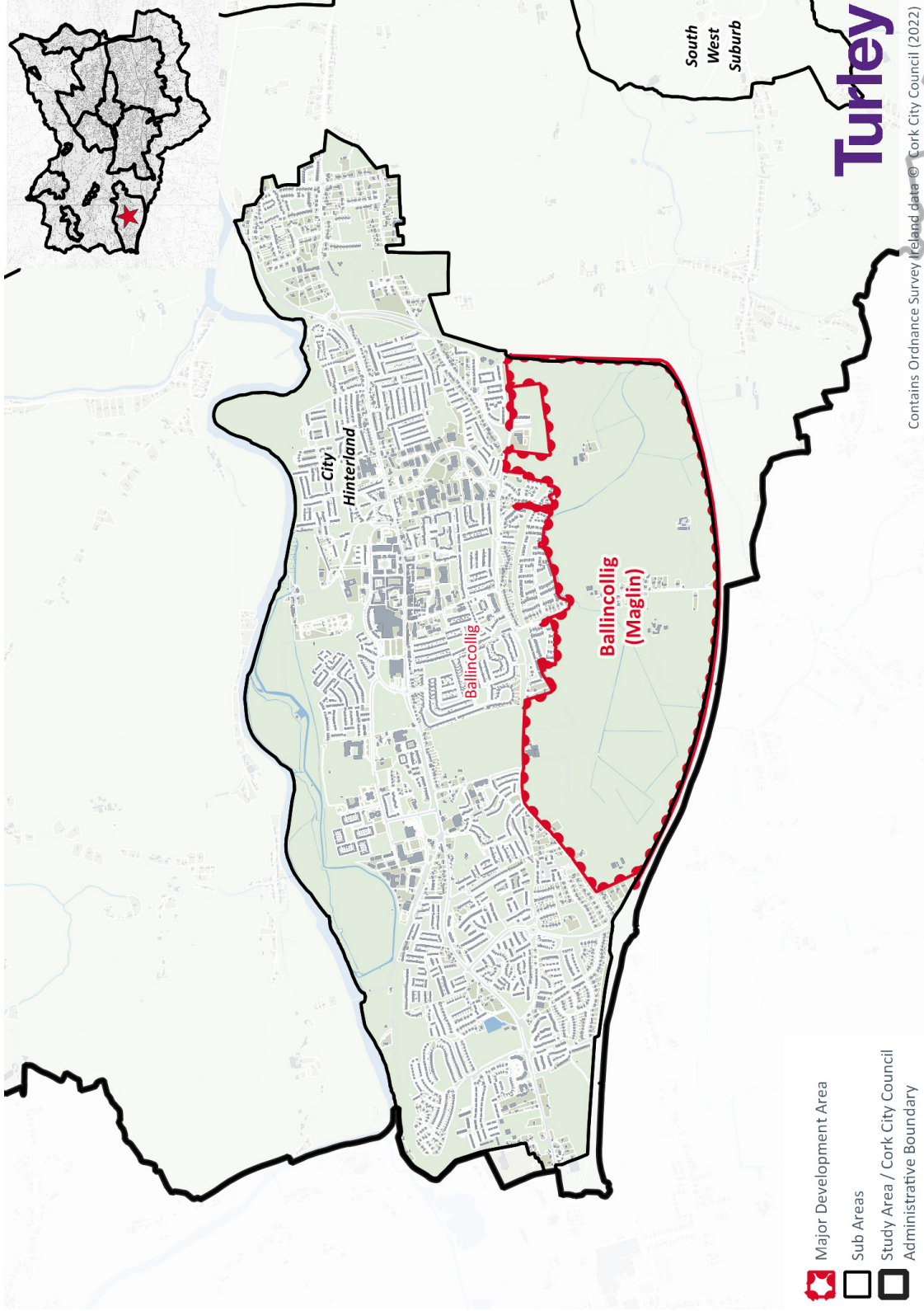




-  Major Development Area
-  Sub Areas
-  Study Area / Cork City Council Administrative Boundary





- Active Recreation Infrastructure (by Sport)
-  Athletics
 -  Basketball
 -  Boxing
 -  Climbing
 -  Cricket
 -  Gym / Physical fitness
 -  Gymnastics
 -  Hockey
 -  Hurling
 -  Hurling and Gaelic Football
 -  Multi Purpose
 -  Orienteering
 -  Park Run
 -  Pitch and Putt
 -  Rugby
 -  Soccer
 -  Swimming
 -  Tennis
 -  Walking

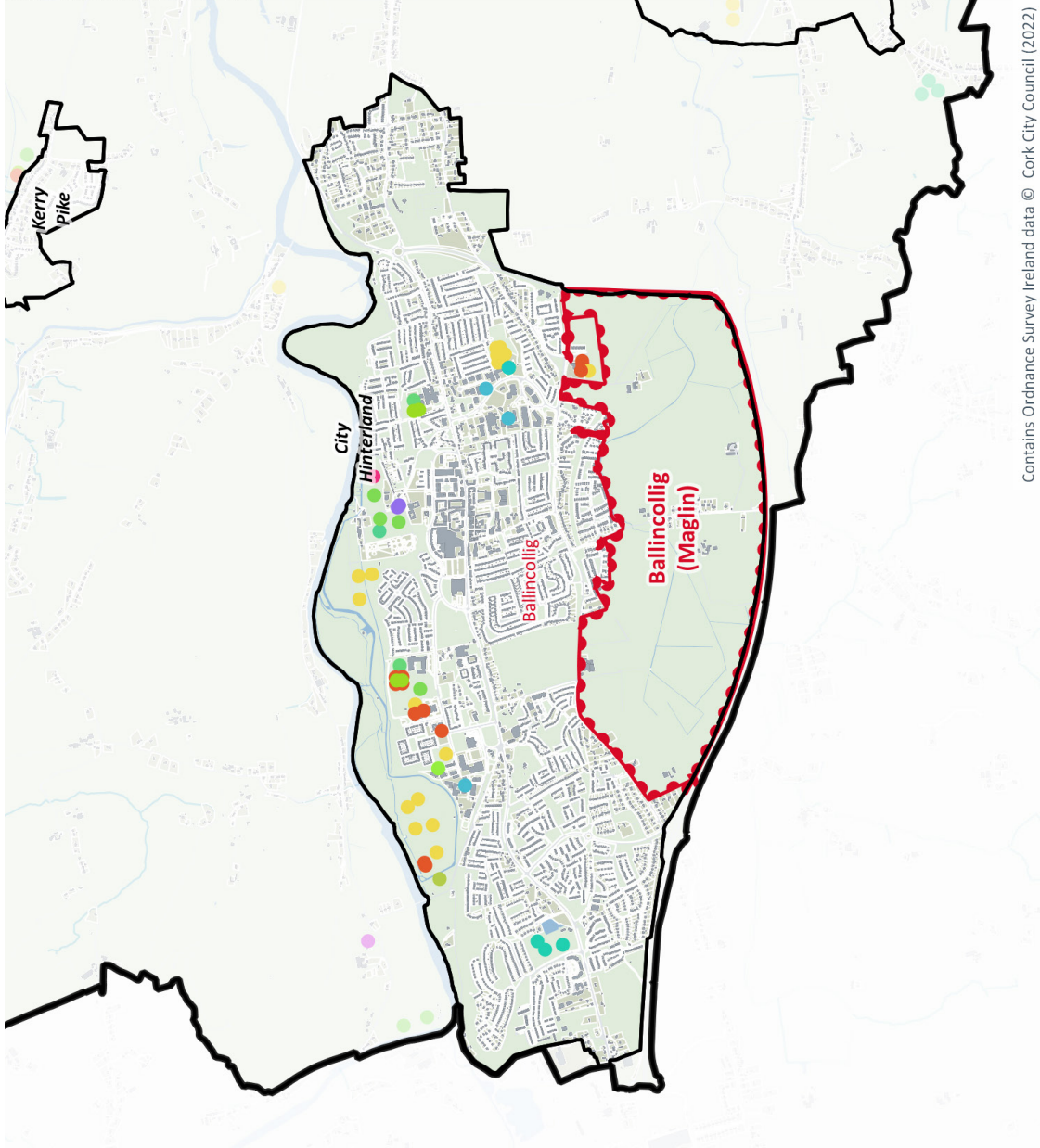
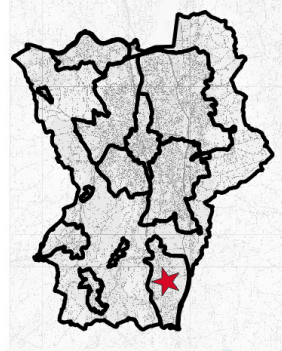
Contains Ordnance Survey Ireland data © Cork City Council (2022)



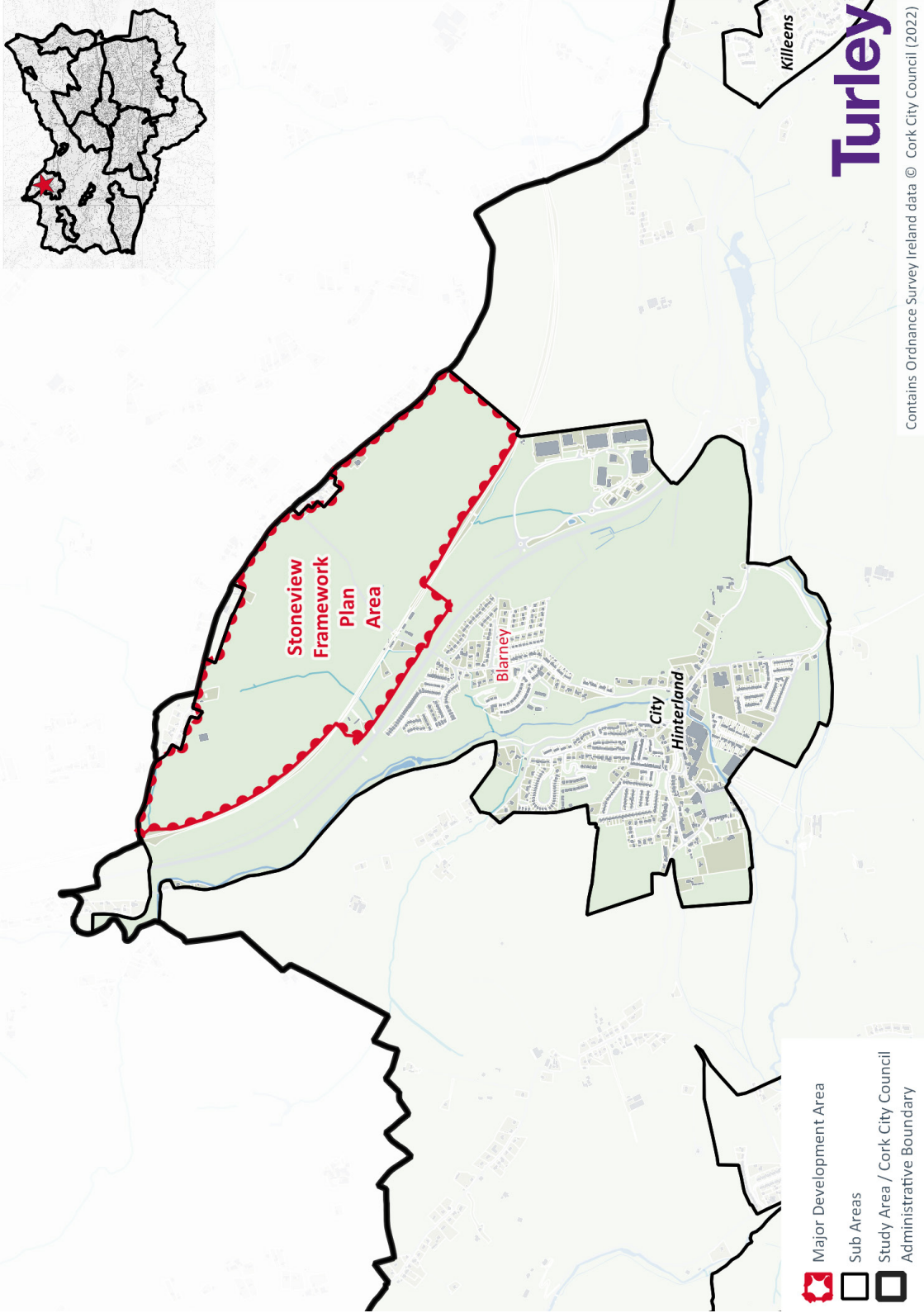
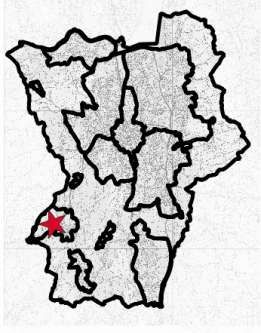
Turley

Contains Ordnance Survey (Ireland) data © Cork City Council (2022)

-  Major Development Area
-  Sub Areas
-  Study Area / Cork City Council
-  Administrative Boundary

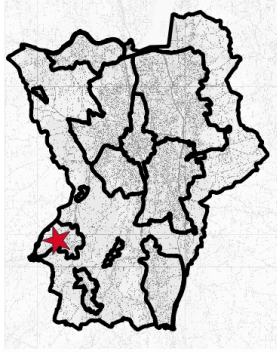





Contains Ordnance Survey Ireland data © Cork City Council (2022)



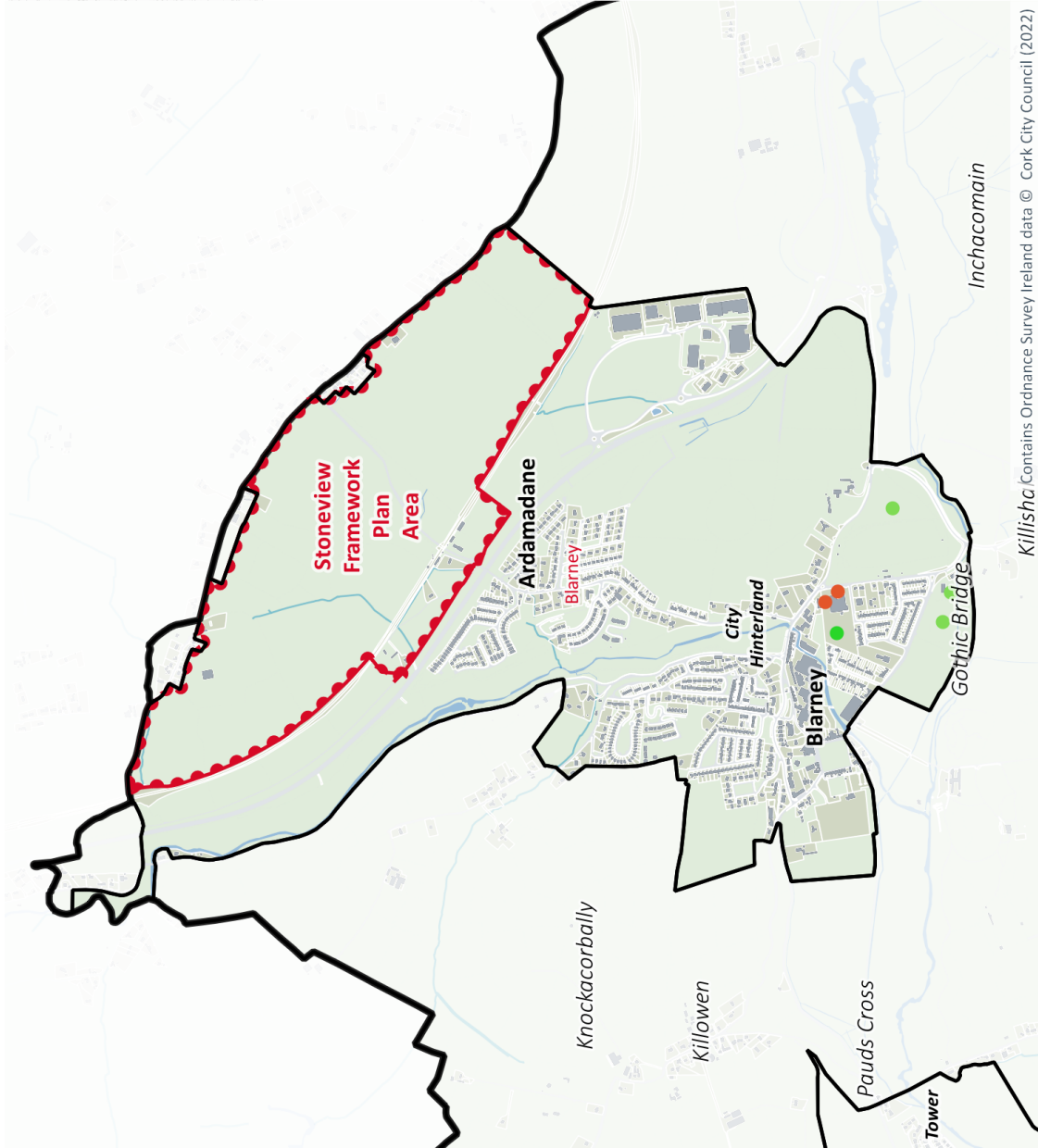
Turley

Contains Ordnance Survey Ireland data © Cork City Council (2022)

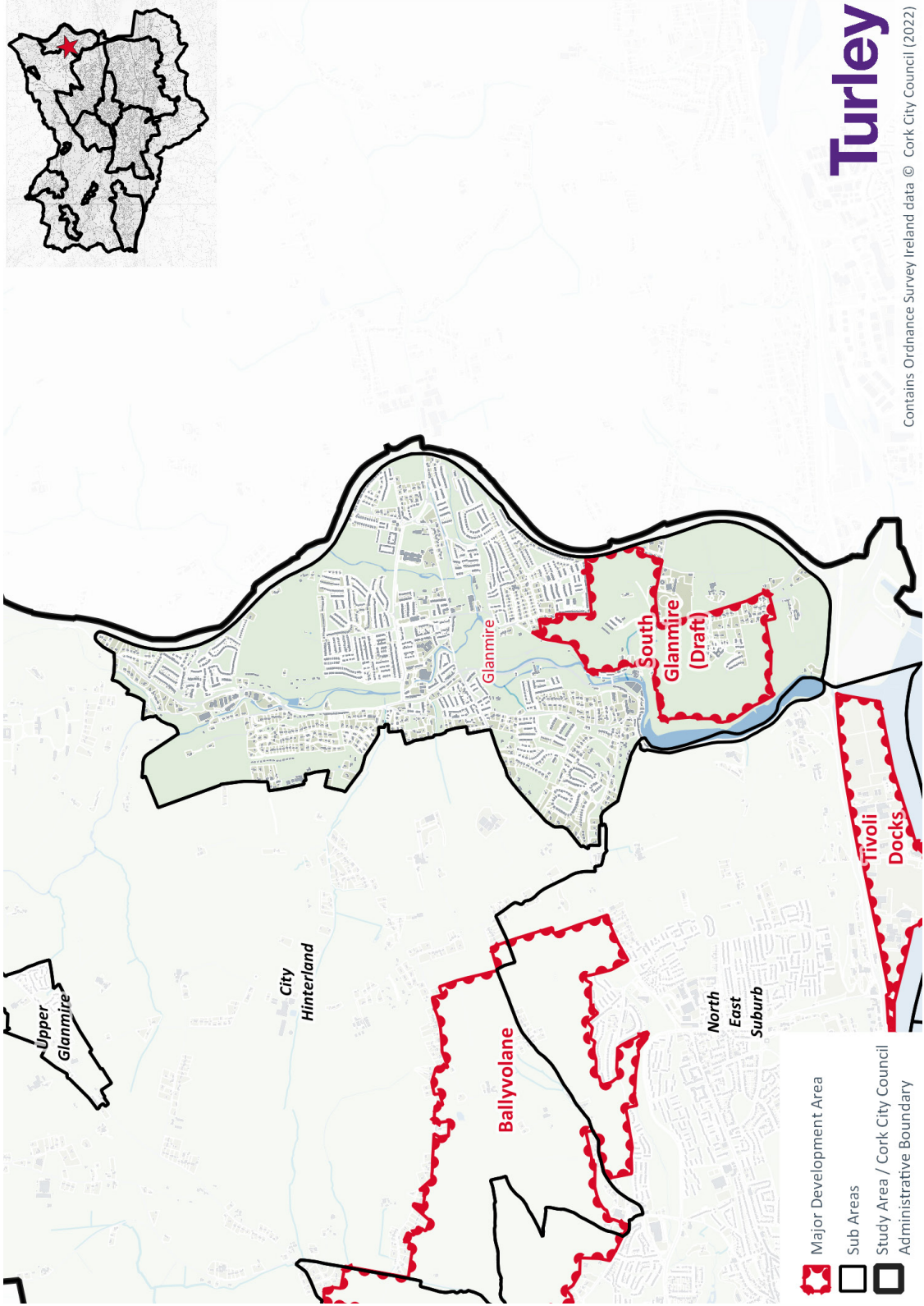


-  Major Development Area
-  Sub Areas
-  Study Area / Cork City Council Administrative Boundary

- Active Recreation Infrastructure (by Sport)
-  Basketball
-  Hurling and Gaelic Football
-  Multi Purpose

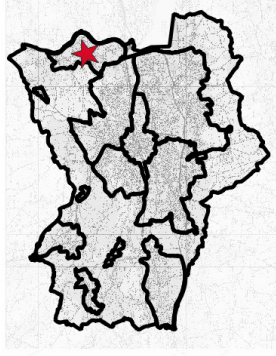














Killisho Contains Ordnance Survey Ireland data © Cork City Council (2022)

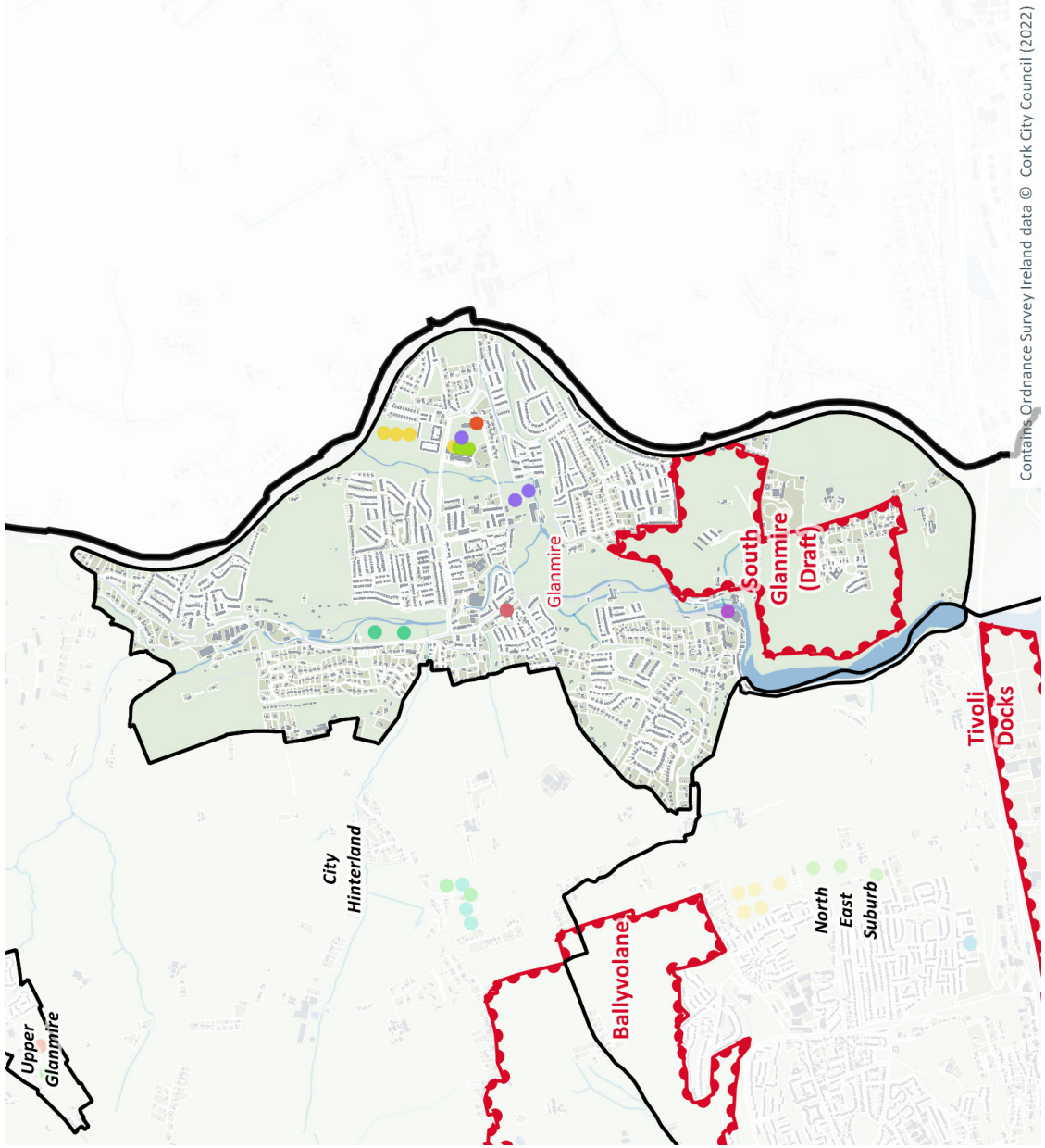


Turley

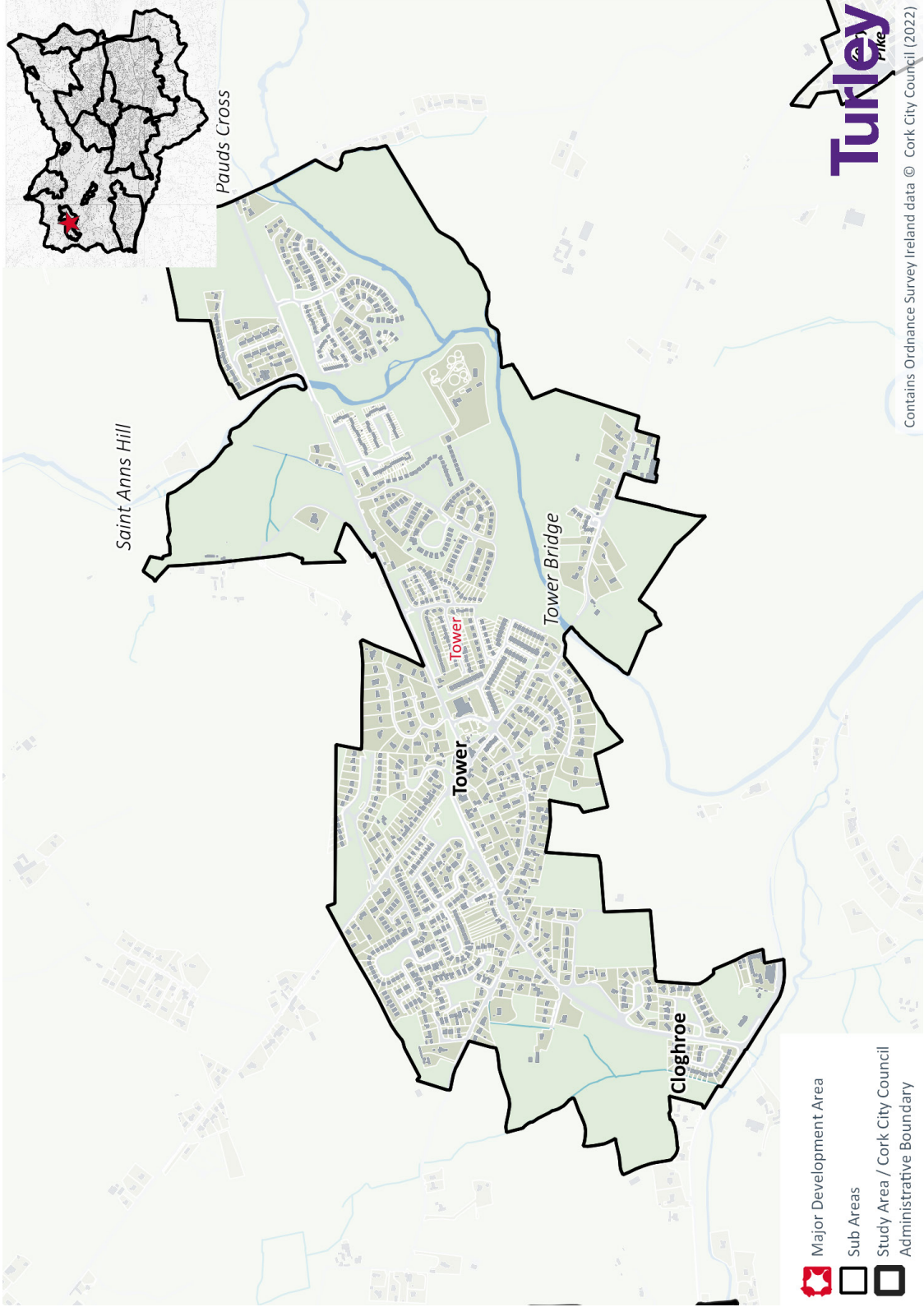
Contains Ordnance Survey Ireland data © Cork City Council (2022)

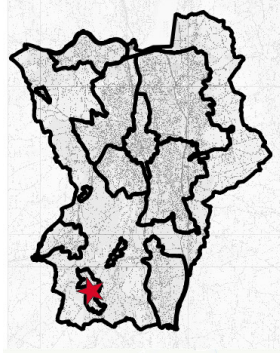


-  Major Development Area
 -  Sub Areas
 -  Study Area / Cork City Council
 -  Administrative Boundary
- Active Recreation Infrastructure (by Sport)
-  Basketball
 -  Boxing
 -  Gaelic Football
 -  Hurling
 -  Informal Activity Play
 -  Multi Purpose
 -  Soccer
 -  Tennis

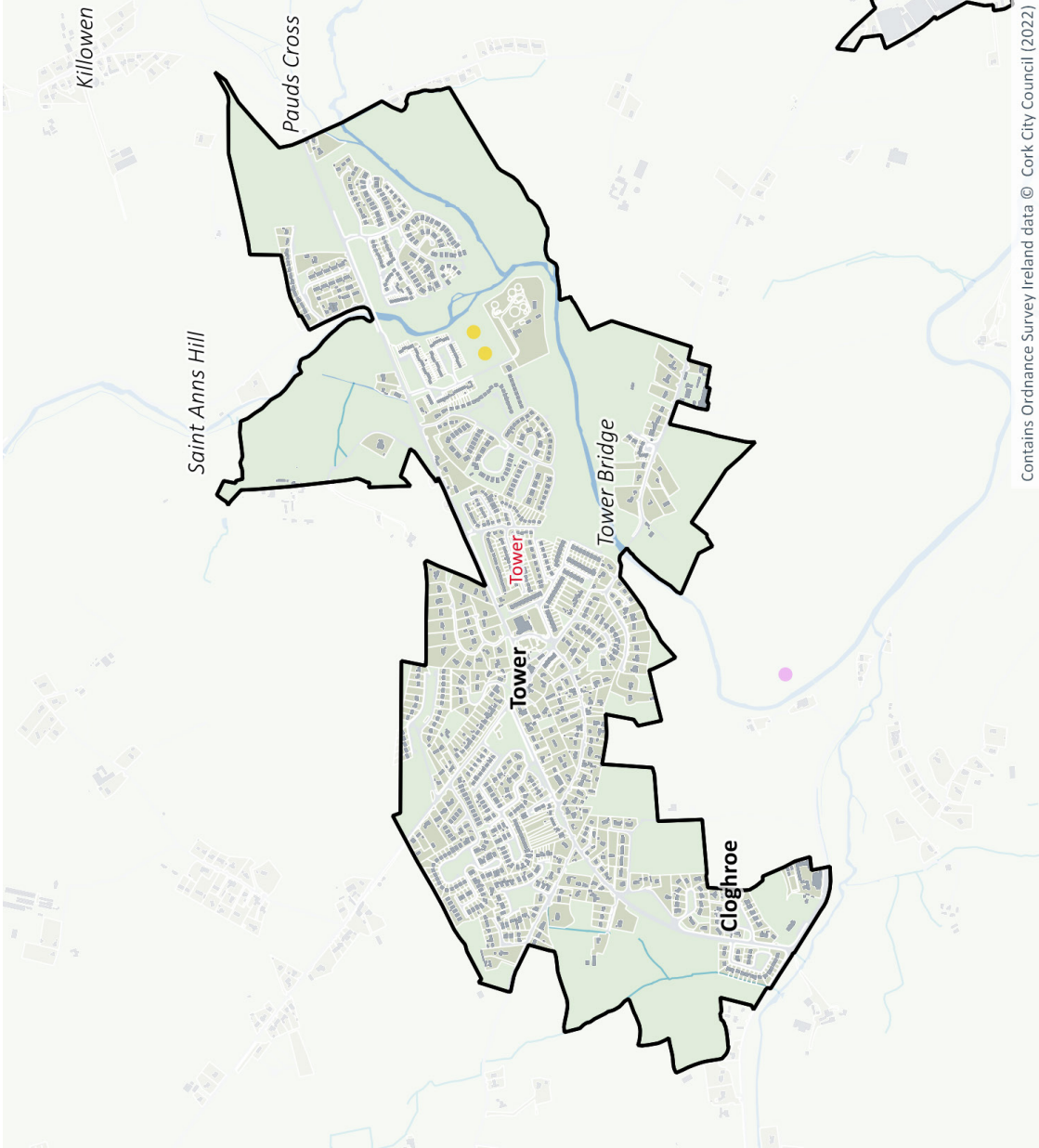


Contains Ordnance Survey Ireland data © Cork City Council (2022)

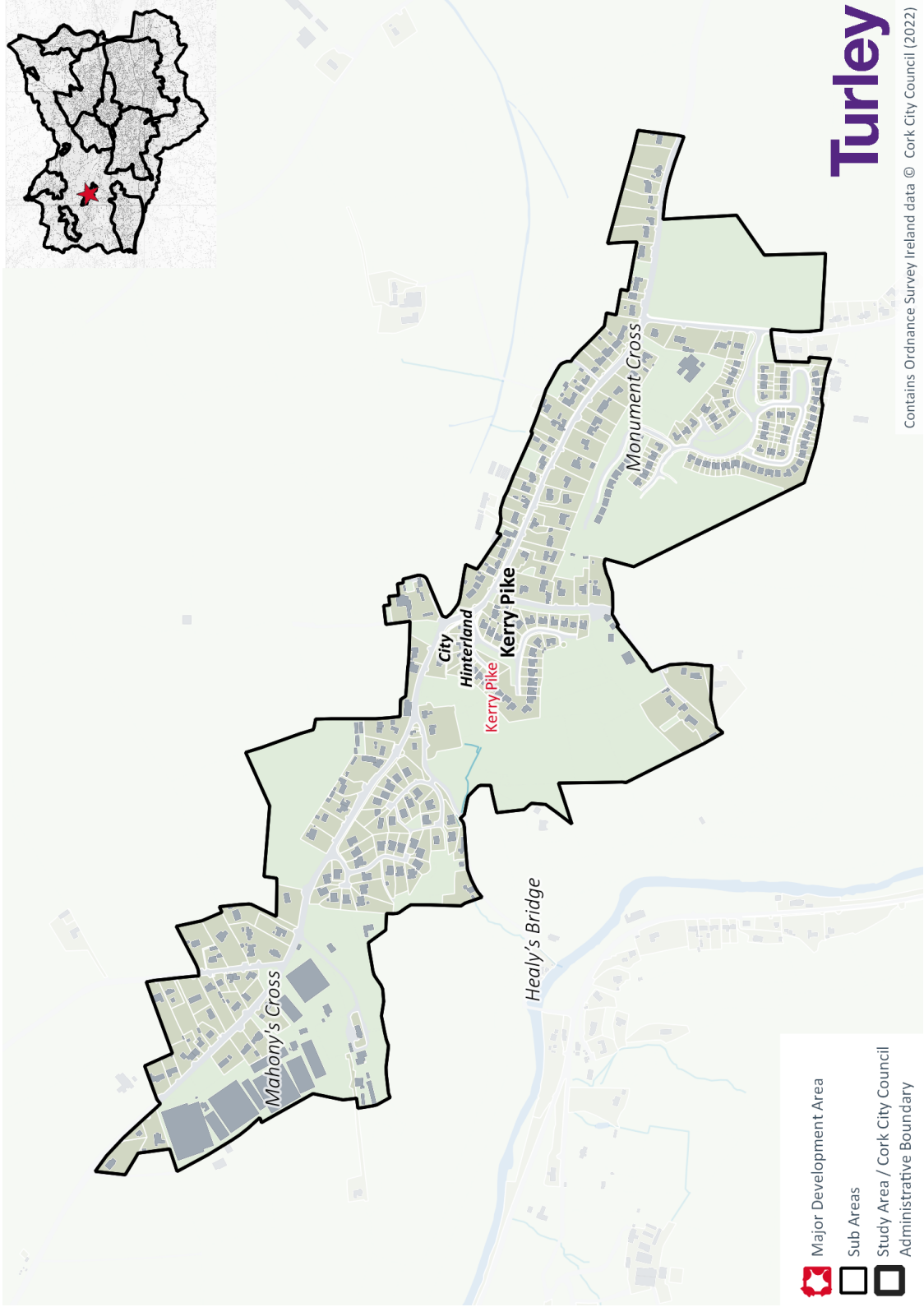
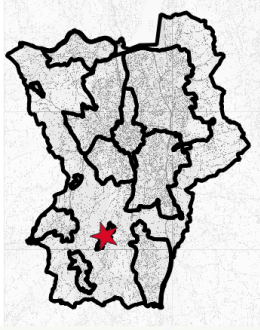




- Major Development Area
- Sub Areas
- Study Area / Cork City Council Administrative Boundary
- Active Recreation Infrastructure (by Sport)
 - Soccer

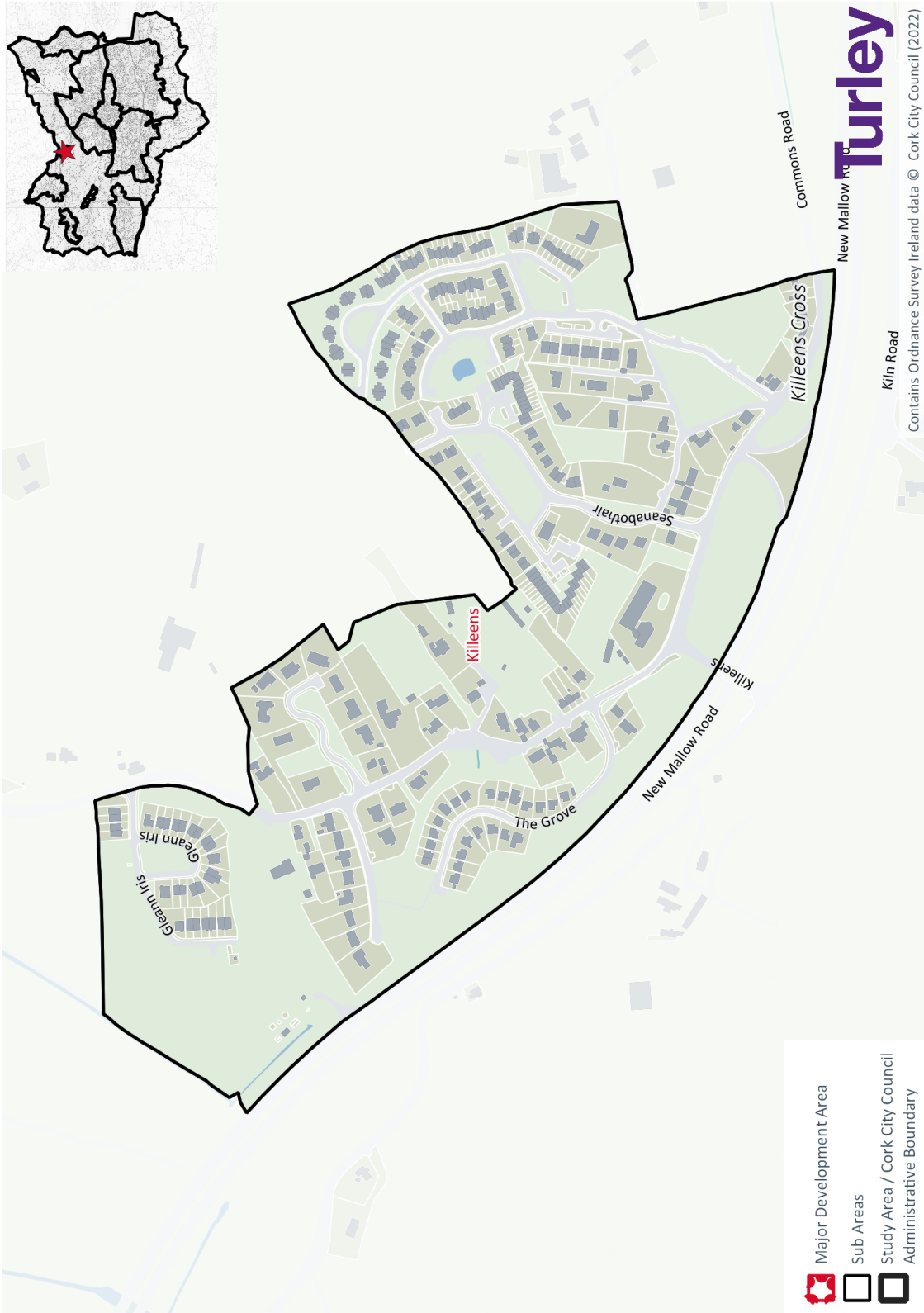






Contains Ordnance Survey Ireland data © Cork City Council (2022)

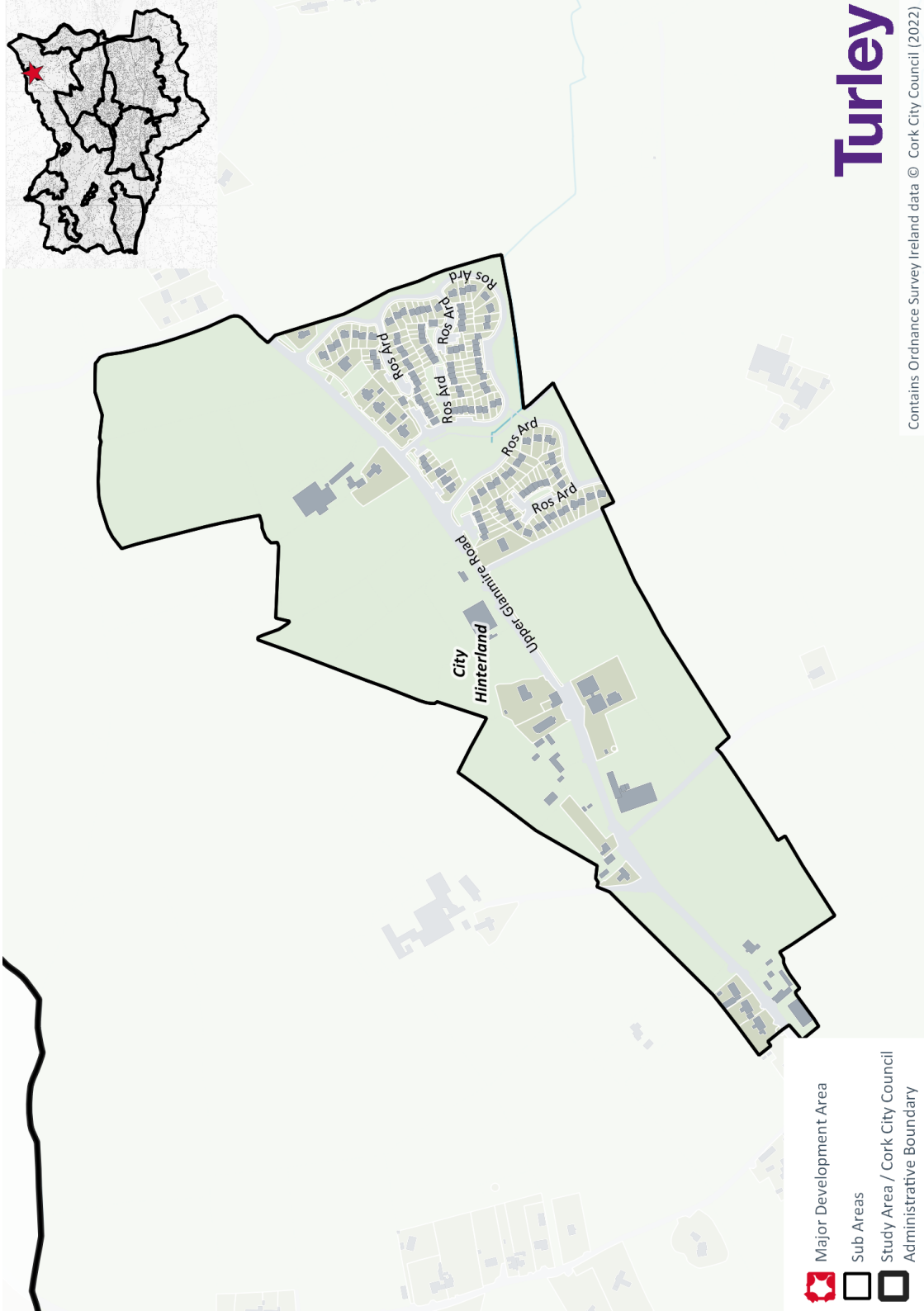


Turley

Contains Ordnance Survey Ireland data © Cork City Council (2022)







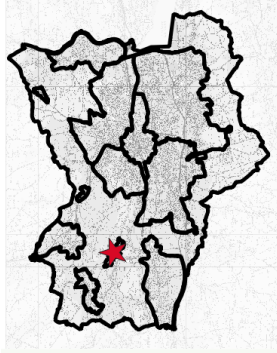
-  Major Development Area
-  Sub Areas
-  Study Area / Cork City Council
-  Administrative Boundary



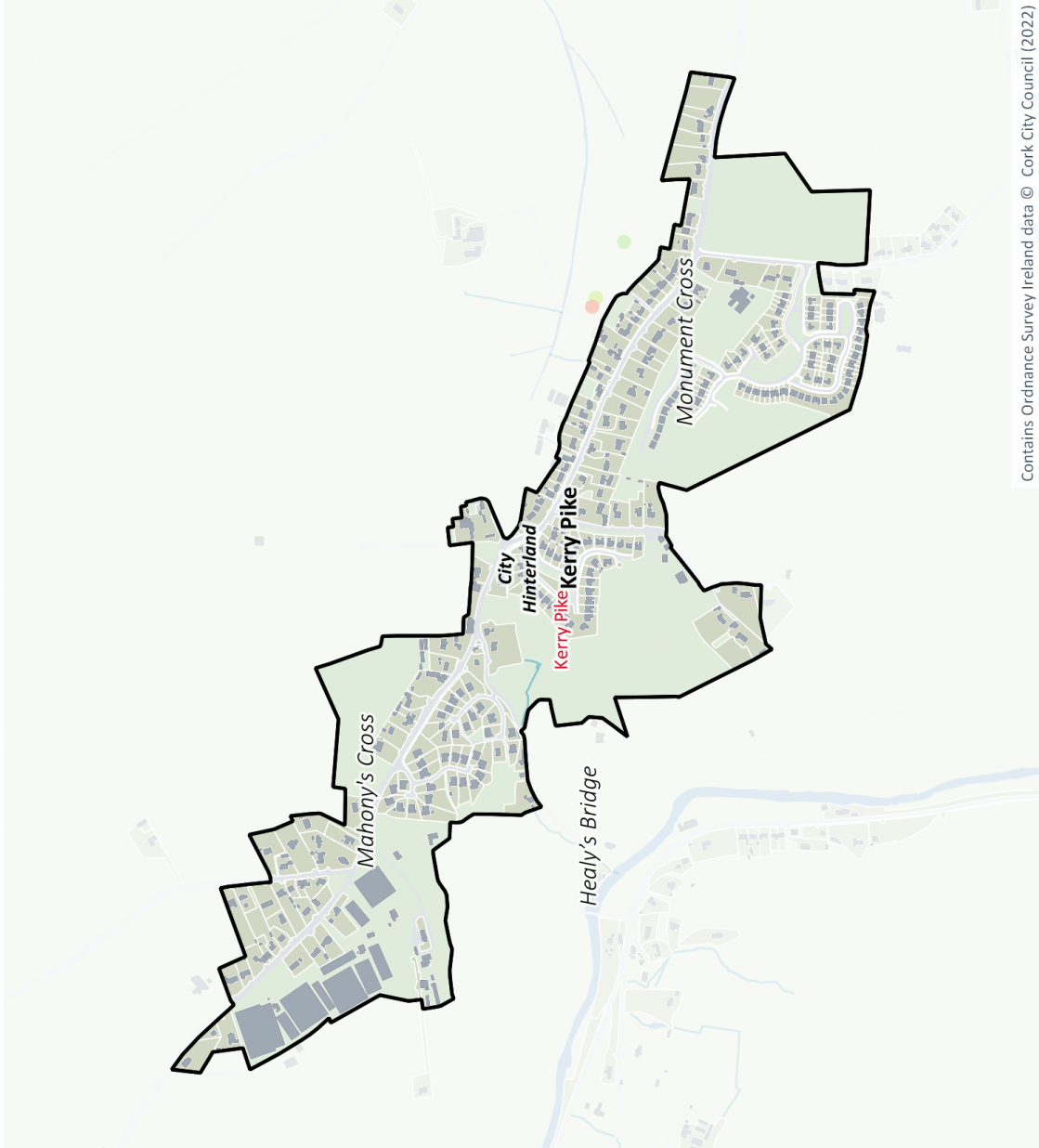
Turley

Contains Ordnance Survey Ireland data © Cork City Council (2022)

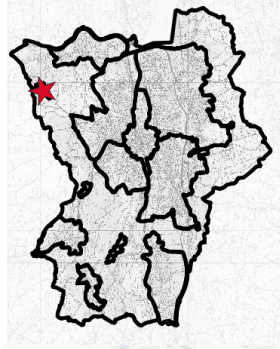
-  Major Development Area
-  Sub Areas
-  Study Area / Cork City Council
-  Administrative Boundary



- Major Development Area
- Sub Areas
- Study Area / Cork City Council Administrative Boundary

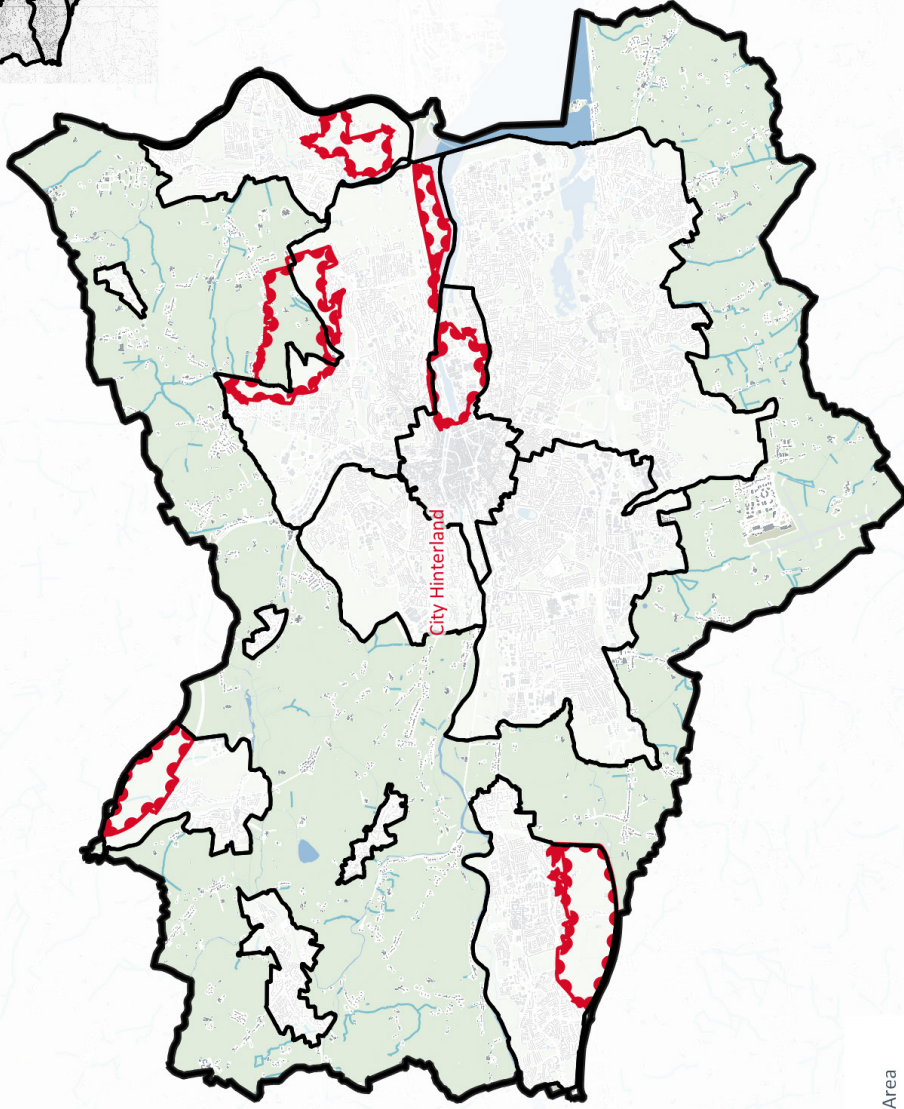
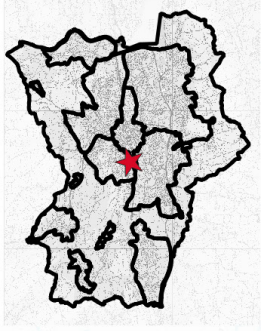


Contains Ordnance Survey Ireland data © Cork City Council (2022)



- Major Development Area
- Sub Areas
- Study Area / Cork City Council Administrative Boundary
- Active Recreation Infrastructure (by Sport)
 - Basketball
 - Multi Purpose

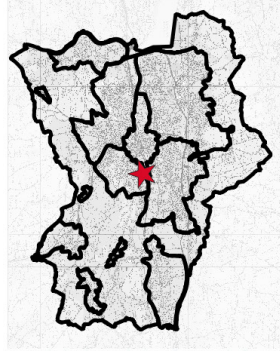
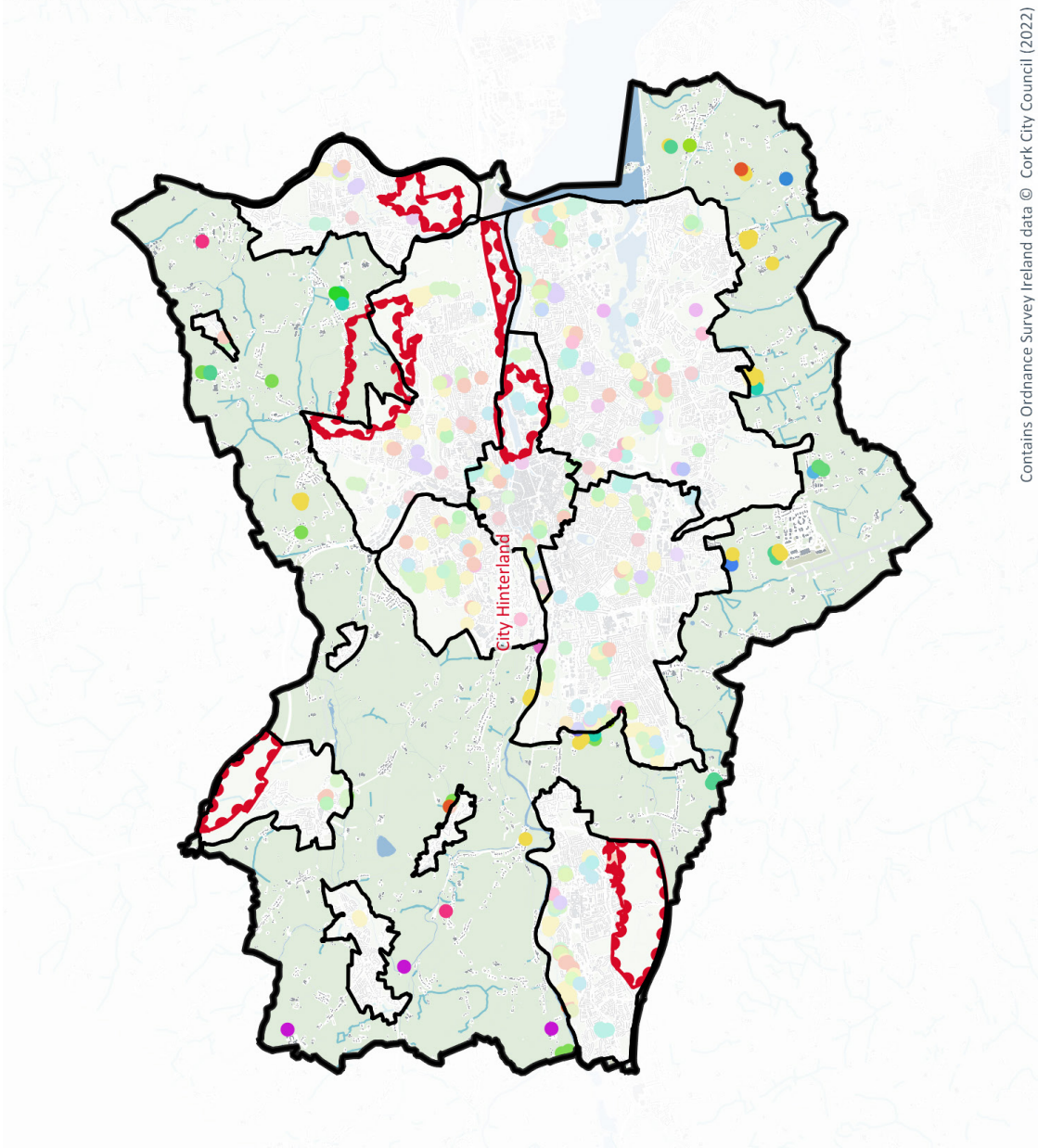
Contains Ordnance Survey Ireland data © Cork City Council (2022)



- Major Development Area
- Sub Areas
- Study Area / Cork City Council
- Administrative Boundary

Turley

Contains Ordnance Survey Ireland data © Cork City Council (2022)



- Major Development Area
- Sub Areas
- Study Area / Cork City Council Administrative Boundary
- Active Recreation Infrastructure (by Sport)
 - Basketball
 - Bowling Outdoor
 - Cricket
 - Gaelic Football
 - Golf
 - Hockey
 - Hurling and Gaelic Football
 - Kayaking
 - Multi Purpose
 - Pitch and Putt
 - Rugby
 - Soccer
 - Tennis

Contains Ordnance Survey Ireland data © Cork City Council (2022)



Appendix 10: Detailed Breakdown of ARI within each Sub City Area

Existing ARI Provisions within Sub City Area 1 - City Centre and City Docks Major Development Area

ARI - Sport Type	ARI - Facility Name	ARI - Type
Athletics	Coláiste Chríost Rí	Outdoor Astro Turf / Synthetic
Athletics	UCC Mardyke Sports Grounds	Outdoor Astro Turf / Synthetic
Basketball	Christian Brothers College	Outdoor Asphalt
Basketball	Greenmount National School	Outdoor Asphalt
Basketball	Greenmount National School	Outdoor Asphalt
Basketball	Neptune Stadium	Indoor
Basketball	Saint Angela's College	Indoor
Basketball	Saint Joseph's National School	Outdoor Asphalt
Basketball	UCC Mardyke Arena	Indoor
Boxing	Siam Warriors Boxing Club	Indoor
Boxing	UCC Mardyke Arena	Indoor
Cricket	Cork County Cricket Club	Outdoor Grass
GAA	Collins Barracks Sports Grounds	Outdoor Grass
GAA	Páirc Uí Chaoimh	Outdoor Grass
GAA	Páirc Uí Chaoimh	Outdoor Astro Turf / Synthetic
GAA	Saint Joseph's National School	Outdoor Grass
GAA	UCC Mardyke Sports Grounds	Outdoor Grass
Gym/Physical fitness	Club Vitae Health & Fitness Club - Cork	Indoor
Gym/Physical fitness	Elite Fitness & Rehabilitation Centre	Indoor
Gym/Physical fitness	Leeside Leisure Centre	Indoor
Gym/Physical fitness	NRG Health & Fitness	Indoor
Gym/Physical fitness	Studio Fitness Cork	Indoor
Gym/Physical fitness	UCC Mardyke Arena	Indoor
Hockey	Saint Angela's College	Outdoor Astro Turf / Synthetic
Hockey	UCC Mardyke Sports Grounds	Outdoor Astro Turf / Synthetic
Multi-Purpose	Colaiste Chríost Rí	Indoor
Multi-Purpose	Colaiste Chríost Rí	Outdoor Grass
Multi-Purpose	Coláiste Éamann Rís Cork	Outdoor Grass

Multi-Purpose	Greenmount National School	Indoor
Multi-Purpose	Neptune Stadium	Indoor
Multi-Purpose	St Aloysius Catholic Girls Secondary School	Outdoor Grass
Multi-Purpose	UCC Mardyke Arena	Indoor
Paddle Boarding	Cork City Stand Up Paddleboarders (SUP)	Outdoor Water Based
Rowing	Lee Rowing Club	Outdoor Water Based
Rowing	Shandon Boat Club	Outdoor Water Based
Rugby	Christian Brothers College	Outdoor Grass
Rugby	Christian Brothers College	Outdoor Grass
Rugby	Christian Brothers College	Outdoor Grass
Skateboarding	Cork Skatepark Mardyke Walk Fitzgerald Park	Outdoor Other
Skating	Cork Figure SKating Association	Indoor
Soccer	Christian Brothers College	Outdoor Astro Turf / Synthetic
Soccer	Coláiste Éamann Rís Cork	Outdoor Asphalt
Soccer	Collins Barracks Sports Grounds	Outdoor Astro Turf / Synthetic
Soccer	North Presentation Primary School	Outdoor Astro Turf / Synthetic
Soccer	UCC Mardyke Sports Grounds	Outdoor Astro Turf / Synthetic
Soccer	UCC Mardyke Sports Grounds	Outdoor Grass
Squash	UCC Mardyke Arena	Indoor
Swimming	Club Vitae Health & Fitness Club - Cork	Indoor
Swimming	Leeside Leisure Centre	Indoor
Swimming	NRG Health & Fitness	Indoor
Swimming	UCC Mardyke Arena	Indoor
Tennis	Christian Brothers College	Outdoor Asphalt
Tennis	St Aloysius Catholic Girls Secondary School	Outdoor Astro Turf / Synthetic
Tennis	St Aloysius Catholic Girls Secondary School	Outdoor Astro Turf / Synthetic
Tennis	St Aloysius Catholic Girls Secondary School	Outdoor Astro Turf / Synthetic
Tennis	Sunday's Well Boating & Tennis Club	Outdoor Astro Turf / Synthetic
Tennis	Sunday's Well Boating & Tennis Club	Outdoor Astro Turf / Synthetic
Tennis	Sunday's Well Boating & Tennis Club	Outdoor Astro Turf / Synthetic
Tennis	Sunday's Well Boating & Tennis Club	Outdoor Astro Turf / Synthetic

Tennis	Sunday's Well Boating & Tennis Club	Outdoor Astro Turf / Synthetic
Tennis	Sunday's Well Boating & Tennis Club	Outdoor Astro Turf / Synthetic
Tennis	Sunday's Well Boating & Tennis Club	Outdoor Astro Turf / Synthetic
Tennis	Sunday's Well Boating & Tennis Club	Outdoor Astro Turf / Synthetic
Volleyball	UCC Mardyke Arena	Indoor

Existing ARI Provisions within Sub City Area 2 - North East Suburb, Tivoli Docks Major Development Area and Ballyvolane Major Development Area

ARI - Sport Type	ARI - Facility Name	ARI - Type
Basketball	Gaelscoil an Ghoirt Álainn	Outdoor Asphalt
Basketball	Gaelscoil an Ghoirt Álainn	Outdoor Asphalt
Basketball	Saint Aidan's Community College	Outdoor Asphalt
Basketball	Saint Aidan's Community College	Outdoor Asphalt
Basketball	Saint Aidan's Community College	Outdoor Asphalt
Basketball	Saint Patricks Boys National School	Outdoor Asphalt
Basketball	Scoil Éanna	Outdoor Asphalt
Boxing	Brian Dillons Boxing Club	Indoor
Boxing	Glen Boxing Club	Indoor
Boxing	Northside Boxing Club	Indoor
GAA	St Nicholas (Cork) Gaelic Athletic Association	Outdoor Grass
GAA	St Nicholas (Cork) Gaelic Athletic Association	Outdoor Grass
GAA	St Nicholas (Cork) Gaelic Athletic Association	Outdoor Grass
GAA	St Nicholas (Cork) Gaelic Athletic Association	Outdoor Grass
GAA	Glen Rovers Hurling Club	Outdoor Grass
GAA	Glen Rovers Hurling Club	Outdoor Grass
GAA	Glen Rovers Hurling Club	Outdoor Grass
GAA	Glen Rovers Hurling Club	Outdoor Grass
GAA	Brian Dillons GAA Club (Hurling and Gaelic Football)	Outdoor Grass
GAA	Brian Dillons GAA Club (Hurling and Gaelic Football)	Outdoor Grass
GAA	Delanys Gaelic Athletic Association	Outdoor Grass
GAA	Delanys Gaelic Athletic Association	Outdoor Grass
GAA	Mayfield Gaelic Athletic Association Club	Outdoor Grass

GAA	Mayfield Gaelic Athletic Association Club	Outdoor Grass
GAA	Mayfield Gaelic Athletic Association Club	Outdoor Grass
Gym / Physical fitness	District Health and Leisure	Indoor
Gym / Physical fitness	Motion Health Club Cork	Indoor
Gym / Physical fitness	Planet Health Club	Indoor
Multi-Purpose	District Health and Leisure	Indoor
Multi-Purpose	Glen Resource and Sport Centre	Outdoor and Indoor
Multi-Purpose	Mayfield Sports Complex	Indoor
Soccer	District Health and Leisure	Indoor
Soccer	Glen Resource and Sport Centre	Outdoor Astro Turf / Synthetic
Soccer	Glen Resource and Sport Centre	Outdoor Astro Turf / Synthetic
Soccer	Glen Resource and Sport Centre	Outdoor Astro Turf / Synthetic
Soccer	Glen Resource and Sport Centre	Outdoor Astro Turf / Synthetic
Soccer	Glen Resource and Sport Centre	Outdoor Astro Turf / Synthetic
Soccer	Glen Resource and Sport Centre	Outdoor Astro Turf / Synthetic
Soccer	Glen Resource and Sport Centre	Outdoor Astro Turf / Synthetic
Soccer	Glen Resource and Sport Centre	Outdoor Astro Turf / Synthetic
Soccer	Glen Resource and Sport Centre	Outdoor Grass
Soccer	Kempton Park	Outdoor Astro Turf / Synthetic
Soccer	Leeds Athletic Football Club	Outdoor Astro Turf / Synthetic
Soccer	Leeds Athletic Football Club	Outdoor Grass
Soccer	Leeds Athletic Football Club	Outdoor Grass
Soccer	Mayfield Sports Complex	Outdoor Astro Turf / Synthetic
Soccer	Mayfield United AFC	Outdoor Grass
Soccer	Mayfield United AFC	Outdoor Grass
Soccer	Mayfield United AFC	Outdoor Astro Turf / Synthetic
Soccer	Mayfield United AFC	Outdoor Grass
Soccer	Mayfield United AFC	Outdoor Grass
Soccer	Saint Aidan's Community College	Outdoor Grass
Swimming	District Health and Leisure	Indoor

Swimming	Mayfield Sports Complex	Indoor
Swimming	Motion Health Club Cork	Indoor
Swimming	Planet Health Club	Indoor
Tennis	Kempton Park	Outdoor Asphalt
Tennis	Kempton Park	Outdoor Asphalt
Tennis	Mayfield Community College	Outdoor Asphalt
Tennis	Mayfield Community College	Outdoor Asphalt

Existing ARI Provisions within Sub City Area 3 - North West Suburb

ARI - Sport Type	ARI - Facility Name	ARI - Type
Basketball	Fairfield Park	Outdoor Asphalt
Basketball	Gerry O'Sullivan Park	Outdoor Asphalt
Basketball	Kilmore Park	Outdoor Asphalt
Basketball	Parochial Hall, Gurranabraher	Indoor
Basketball	Pophams Park	Outdoor Asphalt
GAA	Na Piarsaigh Gaelic Athletic Association Club	Outdoor Grass
GAA	Na Piarsaigh Gaelic Athletic Association Club	Outdoor Grass
GAA	Na Piarsaigh Gaelic Athletic Association Club	Outdoor Astro Turf / Synthetic
GAA	Na Piarsaigh Gaelic Athletic Association Club	Outdoor Grass
GAA	Na Piarsaigh Gaelic Athletic Association Club	Outdoor Grass
GAA	Na Piarsaigh Gaelic Athletic Association Club	Indoor
GAA	St. Vincent's Gaelic Athletic Association	Outdoor Grass
GAA	St. Vincent's Gaelic Athletic Association	Outdoor Grass
GAA	St. Vincent's Gaelic Athletic Association	Outdoor Grass
GAA	St. Vincent's Gaelic Athletic Association	Outdoor Grass
GAA	St. Vincent's Gaelic Athletic Association	Outdoor Grass
GAA	St. Vincent's Gaelic Athletic Association	Outdoor Astro Turf / Synthetic
Gym / Physical fitness	Alan Murray Fitness	Indoor
Gym / Physical fitness	Leisure World, Churchfield	Indoor

Gym / Physical fitness	Na Piarasaigh Gaelic Athletic Association Club	Indoor
Hurling and Gaelic Football	Gaelcholaiste Mhuire A.G. North Monastery	Outdoor Grass
Hurling and Gaelic Football	Gaelcholaiste Mhuire A.G. North Monastery	Outdoor Grass
Multi-Purpose	Gaelcholaiste Mhuire A.G. North Monastery	Outdoor Astro Turf / Synthetic
Pitch and Putt	St. Anne's Pitch and Putt Club	Outdoor Grass
Soccer	Bride Valley Park	Outdoor Grass
Soccer	Castleview AFC	Outdoor Grass
Soccer	Castleview AFC	Outdoor Astro Turf / Synthetic
Soccer	Castleview AFC	Outdoor Grass
Soccer	Castleview AFC	Outdoor Grass
Soccer	Castleview AFC	Outdoor Grass
Soccer	Kilmore Park	Outdoor Grass
Soccer	Leisure World, Churchfield	Outdoor Astro Turf / Synthetic
Soccer	Leisure World, Churchfield	Outdoor Astro Turf / Synthetic
Soccer	Leisure World, Churchfield	Outdoor Astro Turf / Synthetic
Soccer	Leisure World, Churchfield	Outdoor Astro Turf / Synthetic
Soccer	Leisure World, Churchfield	Outdoor Astro Turf / Synthetic
Soccer	Leisure World, Churchfield	Outdoor Astro Turf / Synthetic
Soccer	Leisure World, Churchfield	Outdoor Astro Turf / Synthetic
Soccer	Leisure World, Churchfield	Outdoor Astro Turf / Synthetic
Soccer	O'Neill Park	Outdoor Grass
Soccer	Pophams Park	Outdoor Grass
Soccer	Temple United Football Club	Outdoor Grass
Soccer	Temple United Football Club	Outdoor Grass
Soccer	Temple United Football Club	Outdoor Grass
Soccer	Unknown Owner	Outdoor Grass
Swimming	Leisure World, Churchfield	Indoor
Taekwondo	Farranree Taekwondo Club	Indoor
Tennis	North Presentation Catholic Secondary School	Outdoor Asphalt
Tennis	North Presentation Catholic Secondary School	Outdoor Asphalt
Walking	Gerry O'Sullivan Park	Outdoor (other)

Existing ARI Provisions within Sub City Area 4 - South East Suburb

ARI - Sport Type	ARI - Facility Name	ARI - Type
Basketball	Beaumont Girls School	Outdoor Asphalt
Basketball	Beaumont Girls School	Outdoor Asphalt
Basketball	Douglas Community School	Outdoor Asphalt
Basketball	Douglas Community School	Outdoor Asphalt
Basketball	Douglas Village Community Park	Outdoor Asphalt
Basketball	Gaelscoil Mhachan	Outdoor Asphalt
Basketball	Gaelscoil na Duglaise	Outdoor Asphalt
Basketball	Gaelscoil na Duglaise	Outdoor Asphalt
Basketball	Gaelscoil na Duglaise	Outdoor Asphalt
Basketball	Saint Columba's Boys Primary School	Outdoor Asphalt
Basketball	Saint Columba's Boys Primary School	Outdoor Asphalt
Basketball	Saint Columba's Boys Primary School	Outdoor Asphalt
Basketball	Saint Columba's Girls Primary School	Outdoor Asphalt
Basketball	Scoil Bhríde Eglantine	Outdoor Asphalt
Basketball	Scoil Bhríde Eglantine	Outdoor Asphalt
Basketball	Scoil na Croise Naofa Primary School	Outdoor Asphalt
Basketball	Scoil na Croise Naofa Primary School	Outdoor Asphalt
Basketball	St Columbas National School with Facility for Deaf Children	Outdoor Asphalt
Basketball	Ursulines Secondary School	Outdoor Asphalt
BMX	Cork BMX Track	Outdoor Asphalt
Boating	Blackrock Slipway	Outdoor Water Based
Bowling Outdoor	Garryduff Sports Centre	Outdoor Grass
Bowling Outdoor	St. Michael's Bowling Club	Outdoor Grass
Boxing	Douglas Boxing Club	Indoor
Boxing	Spartan Boxing Club	Indoor
GAA	Cork Camogie Grounds	Outdoor Grass
GAA	Ballinlough GAA Club	Outdoor Grass
GAA	Ballinure GAA Club	Outdoor Grass
GAA	Douglas Community School	Outdoor Grass
GAA	Douglas GAA Club	Outdoor Grass
GAA	Douglas GAA Club	Outdoor Grass
GAA	Douglas GAA Club	Outdoor Grass
GAA	Nemo Rangers Hurling and Football GAA Club	Outdoor Grass

GAA	Nemo Rangers Hurling and Football GAA Club	Outdoor Astro Turf / Synthetic
GAA	Nemo Rangers Hurling and Football GAA Club	Outdoor Astro Turf / Synthetic
GAA	Nemo Rangers Hurling and Football GAA Club	Outdoor Astro Turf / Synthetic
GAA	Nemo Rangers Hurling and Football GAA Club	Outdoor Astro Turf / Synthetic
GAA	Nemo Rangers Hurling and Football GAA Club	Outdoor Grass
GAA	Nemo Rangers Hurling and Football GAA Club	Outdoor Grass
GAA	Nemo Rangers Hurling and Football GAA Club	Outdoor Grass
GAA	Nemo Rangers Hurling and Football GAA Club	Outdoor Astro Turf / Synthetic
GAA	Pairc Colmcille Sports Grounds	Outdoor Grass
GAA	Páirc Uí Rinn	Outdoor Grass
GAA	Saint Michael's Gaelic Football Club	Outdoor Grass
GAA	Saint Michael's Gaelic Football Club	Outdoor Grass
GAA	Saint Michael's Gaelic Football Club	Outdoor Grass
Golf	Douglas Golf Club	Outdoor Grass
Golf	Frankfield House Golf Range & Bar	Outdoor Grass
Golf	Mahon Golf Course	Outdoor Grass
Gym / Physical fitness	ATP Fitness	Indoor
Gym / Physical fitness	Gym Plus Cork	Indoor
Gym / Physical fitness	Oakgrove Leisure Centre	Indoor
Gym / Physical fitness	Resolution Fitness	Indoor
Gym / Physical fitness	Rochestown Park Hotel Health & Leisure Club	Indoor
Hockey	Ashton School	Outdoor Astro Turf / Synthetic
Hockey	Garryduff Sports Centre	Outdoor Astro Turf / Synthetic
Hurling	Ballinlough GAA Club	Outdoor Grass
Hurling	Blackrock National Hurling Club	Outdoor Grass
Hurling	Blackrock National Hurling Club	Outdoor Astro Turf / Synthetic
Hurling	Blackrock National Hurling Club	Outdoor Grass
Hurling	Blackrock National Hurling Club	Outdoor Astro Turf / Synthetic
Multi-Purpose	Douglas Community School	Indoor

Multi-Purpose	Douglas Village Community Centre	Indoor
Multi-Purpose	Frankfield & Grange Community Centre	Indoor
Multi-Purpose	Gaelscoil Mhachan	Indoor
Multi-Purpose	Garryduff Sports Centre	Indoor
Multi-Purpose	Loughmahon Community Park	Outdoor Asphalt
Multi-Purpose	Scoil na Croise Naofa Primary School	Outdoor Grass
Multi-Purpose	Ursulines Secondary School	Outdoor Astro Turf / Synthetic
Multi-Purpose	Ursulines Secondary School	Indoor
Petanque	Frankfield House Golf Range & Bar	Outdoor Grass
Pitch and Putt	Ballinlough Pitch and Putt Club	Outdoor Grass
Pitch and Putt	Douglas Pitch & Putt Club	Outdoor Grass
Pitch and Putt	ESB Pitch And Putt Club	Outdoor Grass
Rowing	Blackrock Rowing Club	Outdoor Water Based
Rowing	Blackrock Slipway	Outdoor Water Based
Rowing	Cork Boat Club	Outdoor Water Based
Rugby	Cork Constitution FC	Outdoor Grass
Rugby	Cork Constitution FC	Outdoor Grass
Rugby	Cork Constitution FC	Outdoor Grass
Rugby	Douglas Rugby FC	Outdoor Grass
Rugby	Mahon Rugby Pitches	Outdoor Grass
Rugby	Mahon Rugby Pitches	Outdoor Grass
Rugby	Mahon Rugby Pitches	Outdoor Grass
Rugby	Tramore Valley Park	Outdoor Grass
Rugby	Tramore Valley Park	Outdoor Grass
Soccer	Ashton School	Outdoor Grass
Soccer	Avondale United Football Club	Outdoor Grass
Soccer	College Corinthians AFC	Outdoor Grass
Soccer	College Corinthians AFC	Outdoor Astro Turf / Synthetic
Soccer	College Corinthians AFC	Outdoor Grass
Soccer	College Corinthians AFC	Outdoor Grass
Soccer	College Corinthians AFC	Outdoor Grass
Soccer	College Corinthians AFC	Outdoor Grass
Soccer	Colleges Pitch Mahon	Outdoor Grass
Soccer	Cork City Football Club	Outdoor Grass
Soccer	Douglas Community Centre	Outdoor Grass

Tennis	Douglas Community School	Outdoor Asphalt
Tennis	Douglas Lawn Tennis Club	Outdoor Astro Turf / Synthetic
Tennis	Douglas Lawn Tennis Club	Outdoor Astro Turf / Synthetic
Tennis	Douglas Lawn Tennis Club	Outdoor Astro Turf / Synthetic
Tennis	Douglas Lawn Tennis Club	Outdoor Astro Turf / Synthetic
Tennis	Douglas Lawn Tennis Club	Outdoor Astro Turf / Synthetic
Tennis	Douglas Lawn Tennis Club	Outdoor Astro Turf / Synthetic
Tennis	Garryduff Sports Centre	Outdoor Astro Turf / Synthetic
Tennis	Garryduff Sports Centre	Outdoor Astro Turf / Synthetic
Tennis	Garryduff Sports Centre	Outdoor Astro Turf / Synthetic
Tennis	St. Michael's Lawn Tennis Club	Outdoor Astro Turf / Synthetic
Tennis	St. Michael's Lawn Tennis Club	Outdoor Astro Turf / Synthetic
Tennis	St. Michael's Lawn Tennis Club	Outdoor Astro Turf / Synthetic
Tennis	St. Michael's Lawn Tennis Club	Outdoor Astro Turf / Synthetic
Tennis	St. Michael's Lawn Tennis Club	Outdoor Astro Turf / Synthetic
Tennis	Ursulines Secondary School	Outdoor Astro Turf / Synthetic
Tennis	Ursulines Secondary School	Outdoor Astro Turf / Synthetic
Tennis	Ursulines Secondary School	Outdoor Astro Turf / Synthetic

Existing ARI Provisions within Sub City Area 5 - South West Suburb

ARI - Sport Type	ARI - Facility Name	ARI - Type
Climbing	Awesome Walls	Indoor
Hurling and Gaelic Football	Ballyphehane Gaelic Athletic Association	Outdoor Grass
Hurling and Gaelic Football	Bishopstown Gaelic Athletic Association Club	Outdoor Grass
Hurling and Gaelic Football	Bishopstown Gaelic Athletic Association Club	Outdoor Grass

Soccer	Douglas Community School	Outdoor Astro Turf / Synthetic
Soccer	Douglas Community School	Outdoor Astro Turf / Synthetic
Soccer	Douglas Community School	Outdoor Astro Turf / Synthetic
Soccer	Douglas Hall AFC	Outdoor Astro Turf / Synthetic
Soccer	Douglas Hall AFC	Outdoor Astro Turf / Synthetic
Soccer	Douglas Hall AFC	Outdoor Astro Turf / Synthetic
Soccer	Douglas Hall AFC	Outdoor Grass
Soccer	Douglas Hall AFC	Outdoor Grass
Soccer	Garryduff Sports Centre	Outdoor Grass
Soccer	Garryduff Sports Centre	Outdoor Astro Turf / Synthetic
Soccer	Ringmahon Rangers AFC	Outdoor Grass
Soccer	Ringmahon Rangers AFC	Outdoor Grass
Soccer	Ringmahon Rangers AFC	Outdoor Astro Turf / Synthetic
Soccer	Tramore Athletic Football Club	Outdoor Grass
Soccer	Tramore Athletic Football Club	Outdoor Grass
Soccer	Tramore Valley Park	Outdoor Grass
Swimming	LeisureWorld Douglas	Indoor
Swimming	Oakgrove Leisure Centre	Indoor
Swimming	Rochestown Park Hotel Health & Leisure Club	Indoor
Tennis	Ashton School	Outdoor Astro Turf / Synthetic
Tennis	Ashton School	Outdoor Astro Turf / Synthetic
Tennis	Ashton School	Outdoor Asphalt
Tennis	Ashton School	Outdoor Asphalt
Tennis	Ashton School	Outdoor Asphalt
Tennis	Ballinlough Tennis Club	Outdoor Astro Turf / Synthetic
Tennis	Ballinlough Tennis Club	Outdoor Astro Turf / Synthetic
Tennis	Ballinlough Tennis Club	Outdoor Astro Turf / Synthetic
Tennis	Ballinlough Tennis Club	Outdoor Astro Turf / Synthetic
Tennis	Ballinlough Tennis Club	Outdoor Astro Turf / Synthetic
Tennis	Douglas Community School	Outdoor Asphalt

Hurling and Gaelic Football	Bishopstown Gaelic Athletic Association Club	Outdoor Grass
Hurling and Gaelic Football	Bishopstown Gaelic Athletic Association Club	Outdoor Grass
Tennis	Bishopstown Lawn Tennis Club	Outdoor Astro Turf / Synthetic
Tennis	Bishopstown Lawn Tennis Club	Outdoor Astro Turf / Synthetic
Tennis	Bishopstown Lawn Tennis Club	Outdoor Astro Turf / Synthetic
Tennis	Bishopstown Lawn Tennis Club	Outdoor Astro Turf / Synthetic
Tennis	Bishopstown Lawn Tennis Club	Outdoor Astro Turf / Synthetic
Tennis	Bishopstown Lawn Tennis Club	Outdoor Astro Turf / Synthetic
Pitch and Putt	Bishopstown Pitch and Putt Club	Outdoor Grass
Swimming	Brookfield Leisure Centre	Indoor
Gym / Physical fitness	Brookfield Leisure Centre	Indoor
Soccer	Casement Park Cork	Outdoor Grass
Soccer	Casement Park Cork	Outdoor Grass
Basketball	Clashduv Park	Outdoor Grass
Soccer	Clashduv Park	Outdoor Grass
Soccer	Coláiste an Spioraid Naoimh	Outdoor Grass
Rugby	Coláiste an Spioraid Naoimh	Outdoor Grass
Hurling and Gaelic Football	Coláiste an Spioraid Naoimh	Outdoor Grass
Basketball	Coláiste an Spioraid Naoimh	Outdoor Asphalt
Basketball	Coláiste an Spioraid Naoimh	Outdoor Asphalt
Soccer	Cork City Football Club	Outdoor Grass
Tennis	Cork Parks Tennis Togher	Outdoor Astro Turf / Synthetic
Tennis	Cork Parks Tennis Togher	Outdoor Astro Turf / Synthetic
Tennis	Cork Parks Tennis Togher	Outdoor Astro Turf / Synthetic
Tennis	Cork Parks Tennis Togher	Outdoor Astro Turf / Synthetic
Gym / Physical fitness	Cork Sports Partnership	Indoor
Soccer	CSN College of Further Education	Outdoor Astro Turf / Synthetic
Soccer	CSN College of Further Education	Outdoor Grass

Hurling and Gaelic Football	CSN College of Further Education	Outdoor Grass
Multi-Purpose	CSN College of Further Education	Indoor
Rugby	Dolphin Rugby Club	Outdoor Grass
Rugby	Dolphin Rugby Club	Outdoor Grass
Gymnastics	Douglas Gymnastics Club	Indoor
Gym / Physical fitness	F1T Grange	Indoor
Soccer	Glasheen Athletic Football Club	Outdoor Grass
Soccer	Glasheen Athletic Football Club	Outdoor Grass
Soccer	Glasheen Athletic Football Club	Outdoor Grass
Soccer	Glasheen Athletic Football Club	Outdoor Grass
Rugby	Highfield Rugby Football Club	Outdoor Grass
Rugby	Highfield Rugby Football Club	Outdoor Grass
Soccer	Highfield Rugby Football Club	Outdoor Astro Turf / Synthetic
Soccer	Highfield Rugby Football Club	Outdoor Astro Turf / Synthetic
Soccer	Highfield Rugby Football Club	Outdoor Astro Turf / Synthetic
Tennis	John Bermingham Centre	Outdoor Astro Turf / Synthetic
Hockey	John Bermingham Centre	Outdoor Astro Turf / Synthetic
Hockey	John Bermingham Centre	Outdoor Astro Turf / Synthetic
Soccer	Leisure World Bishopstown	Outdoor Astro Turf / Synthetic
Soccer	Leisure World Bishopstown	Outdoor Astro Turf / Synthetic
Soccer	Leisure World Bishopstown	Outdoor Astro Turf / Synthetic
Soccer	Leisure World Bishopstown	Outdoor Astro Turf / Synthetic
Swimming	Leisure World Bishopstown	Indoor
Gym / Physical fitness	Leisure World Bishopstown	Indoor
Hurling and Gaelic Football	Lough Rovers Gaelic Athletic Association	Outdoor Grass
Hurling and Gaelic Football	Lough Rovers Gaelic Athletic Association	Outdoor Grass
Gym / Physical fitness	Motivated Fitness	Indoor
Hockey	Mount Mercy College	Outdoor Astro Turf / Synthetic
Hurling and Gaelic Football	Munster Technological University	Outdoor Grass

Rugby	Munster Technological University	Outdoor Grass
Athletics	Munster Technological University	Outdoor Grass
Soccer	Munster Technological University	Outdoor Astro Turf / Synthetic
Tennis	Munster Technological University	Outdoor Astro Turf / Synthetic
Gym / Physical fitness	Munster Technological University	Indoor
Rugby	Munster Technological University	Outdoor Grass
Soccer	Munster Technological University	Outdoor Grass
Soccer	Munster Technological University	Outdoor Grass
Soccer	Munster Technological University	Outdoor Grass
Hurling and Gaelic Football	Munster Technological University	Outdoor Grass
Rugby	Munster Technological University	Outdoor Grass
Rugby	Musgrave Park	Outdoor Grass
Rugby	Presentation Brothers College Sports Grounds	Outdoor Grass
Rugby	Presentation Brothers College Sports Grounds	Outdoor Grass
Rugby	Presentation Brothers College Sports Grounds	Outdoor Grass
Rugby	Presentation Brothers College Sports Grounds	Outdoor Grass
Soccer	Scoil na Croise Naofa Primary School	Outdoor Grass
Hurling and Gaelic Football	St. Finbarr's National Hurling and Football Club	Outdoor Grass
Hurling and Gaelic Football	St. Finbarr's National Hurling and Football Club	Outdoor Grass
Hurling and Gaelic Football	St. Finbarr's National Hurling and Football Club	Outdoor Astro Turf / Synthetic
Hurling and Gaelic Football	St. Finbarr's National Hurling and Football Club	Outdoor Grass
Gym / Physical fitness	St. Finbarr's National Hurling and Football Club	Indoor
Hurling	St. Finbarr's National Hurling and Football Club	Indoor
Hurling	St. Finbarr's National Hurling and Football Club	Outdoor Other
Rugby	Sunday's Well RFC	Outdoor Grass
Rugby	The Farm - UCC's Curraheen Park Sportsgrounds	Outdoor Grass
Rugby	The Farm - UCC's Curraheen Park Sportsgrounds	Outdoor Grass
Soccer	The Farm - UCC's Curraheen Park Sportsgrounds	Outdoor Grass

Rugby	The Farm - UCC's Curraheen Park Sports grounds	Outdoor Grass
Soccer	The Farm - UCC's Curraheen Park Sportsgrounds	Outdoor Grass
Soccer	The Farm - UCC's Curraheen Park Sportsgrounds	Outdoor Grass
Soccer	The Farm - UCC's Curraheen Park Sportsgrounds	Outdoor Grass
Soccer	The Farm - UCC's Curraheen Park Sportsgrounds	Outdoor Grass
Soccer	The Farm - UCC's Curraheen Park Sportsgrounds	Outdoor Grass
Hurling and Gaelic Football	The Farm - UCC's Curraheen Park Sportsgrounds	Outdoor Grass
Hurling and Gaelic Football	The Farm - UCC's Curraheen Park Sportsgrounds	Outdoor Grass
Cricket	The Farm - UCC's Curraheen Park Sportsgrounds	Outdoor Grass
Boxing	Togher Boxing Club	Indoor
Soccer	Togher Community Park	Outdoor Grass
Soccer	Togher Community Park	Outdoor Grass
Soccer	Tory Top Park	Outdoor Grass
Multi-Purpose	Tory Top Park	Outdoor Astro Turf / Synthetic
Walking	N/A	Outdoor Grass
Park Run	N/A	Outdoor Grass
Orienteering	N/A	Outdoor Grass
Soccer	Lehenaghmore Park	Outdoor Grass
Bowling Outdoor	Lehenaghmore Park	Outdoor Astro Turf / Synthetic
Soccer	Lehenaghmore Park	Outdoor Grass

Existing ARI Provisions within Sub City Area 6 - Ballincollig and Ballincollig (Maglin) Major Development Area

ARI - Sport Type	ARI - Facility Name	ARI - Type
Soccer	Ballincollig Athletic Football Club	Outdoor Grass
Soccer	Ballincollig Athletic Football Club	Outdoor Grass
Hurling and Gaelic Football	Ballincollig Athletic Football Club	Outdoor Grass
Soccer	Ballincollig Athletic Football Club	Outdoor Grass
Tennis	Ballincollig Communtiy School	Outdoor Grass
Hurling and Gaelic Football	Ballincollig Communtiy School	Outdoor Grass
Basketball	Ballincollig Communtiy School	Outdoor Grass

Basketball	Ballincollig Communtiy School	Outdoor Grass
Basketball	Ballincollig Communtiy School	Outdoor Grass
Basketball	Ballincollig Communtiy School	Outdoor Grass
Tennis	Ballincollig Communtiy School	Outdoor Grass
Tennis	Ballincollig Communtiy School	Outdoor Grass
Hurling and Gaelic Football	Ballincollig Gaelic Atheltic Association	Outdoor Grass
Gaelic Football	Ballincollig Gaelic Atheltic Association	Outdoor Grass
Hurling and Gaelic Football	Ballincollig Gaelic Atheltic Association	Outdoor Astro Turf / Synthetic
Hurling	Ballincollig Gaelic Atheltic Association	Outdoor Astro Turf / Synthetic
Hurling	Ballincollig Gaelic Atheltic Association	Outdoor Astro Turf / Synthetic
Soccer	Ballincollig Regional Park	Outdoor Grass
Basketball	Ballincollig Regional Park	Outdoor Astro Turf / Synthetic
Basketball	Ballincollig Regional Park	Outdoor Astro Turf / Synthetic
Soccer	Ballincollig Regional Park	Outdoor Grass
Soccer	Ballincollig Regional Park	Outdoor Grass
Soccer	Ballincollig Regional Park	Outdoor Grass
Soccer	Ballincollig Regional Park	Outdoor Grass
Rugby	Ballincollig Rugby Football Club	Outdoor Grass
Rugby	Ballincollig Rugby Football Club	Outdoor Grass
Rugby	Ballincollig Rugby Football Club	Outdoor Grass
Skateboarding	Ballincollig Skate Park	Outdoor Grass
Hockey	Belvedere Hockey Club	Outdoor Grass
Hockey	Colaiste Choilm	Outdoor Astro Turf / Synthetic
Tennis	Colaiste Choilm	Outdoor Grass
Tennis	Colaiste Choilm	Outdoor Grass
Gym / Physical fitness	CrossFit Ballincollig	Indoor
Martial Arts	Dragon BJJ Academy	Indoor
Gym / Physical fitness	Exceed Fitness	Indoor
Soccer	Gaelscoil Ui Riordain	Outdoor Astro Turf / Synthetic
Basketball	Gaelscoil Ui Riordain	Outdoor Grass
Basketball	Gaelscoil Ui Riordain	Outdoor Grass
Basketball	Gaelscoil Ui Riordain	Outdoor Grass
Soccer	Innishmore Lawn Park	Outdoor Grass
Gym / Physical fitness	Mi.Fitness	Indoor
Basketball	Our Lady of Good Counsel School	Outdoor Grass
Pitch and Putt	Ranges Pitch and Putt Ballincollig	Outdoor Grass

Soccer	Scoil Barra	Outdoor Grass
Basketball	Scoil Barra	Outdoor Grass
Basketball	Scoil Barra	Outdoor Grass
Soccer	Supernova Activity Centre	Outdoor Astro Turf / Synthetic
Soccer	Supernova Activity Centre	Outdoor Astro Turf / Synthetic
Soccer	Supernova Activity Centre	Outdoor Astro Turf / Synthetic
Soccer	Supernova Activity Centre	Outdoor Astro Turf / Synthetic
Soccer	Supernova Activity Centre	Outdoor Astro Turf / Synthetic
Soccer	Supernova Activity Centre	Outdoor Astro Turf / Synthetic
Soccer	Supernova Activity Centre	Outdoor Astro Turf / Synthetic
Multi-Purpose	Supernova Activity Centre	Indoor
Skating	Supernova Activity Centre	Indoor

Existing ARI Provisions within Sub City Area 7 - Blarney and Blarney (Stoneview) Major Development Area

ARI - Sport Type	ARI - Facility Name	ARI - Type
Basketball	Scoil Mhuire gan Smál	Outdoor Asphalt
Basketball	Scoil Mhuire gan Smál	Outdoor Asphalt
GAA	Blarney Gaelic Athletic Association	Outdoor Grass
GAA	Blarney Gaelic Athletic Association	Outdoor Astro Turf / Synthetic
GAA		Outdoor Grass
Multi-Purpose	Scoil Mhuire gan Smál	Outdoor Grass
Skating	Supernova Activity Centre	Indoor

Existing ARI Provisions within Sub City Area 8 - Glanmire and South Glanmire Major Development Area

ARI - Sport Type	ARI - Facility Name	ARI - Type
Basketball	Brooklodge Primary School	Outdoor Asphalt
Basketball	Glanmire Community College	Outdoor Asphalt
Basketball	Glanmire Community College	Outdoor Asphalt
Basketball	Glanmire Community College	Outdoor Asphalt
Basketball	Glanmire Community College	Outdoor Asphalt
Basketball	Upper Glanmire National School	Outdoor Asphalt

Boxing	Glanmire Area Community Association Centre	Indoor
GAA	Glanmire Community College	Outdoor Grass
GAA	Glanmire Community College	Outdoor Grass
GAA	Glanmire GAA Football Club	Outdoor Grass
GAA	Glanmire GAA Football Club	Outdoor Grass
GAA	Sarsfield GAA Hurling Club	Outdoor Grass
GAA	Sarsfield GAA Hurling Club	Outdoor Astro Turf / Synthetic
Informal Activity Play	Monkey Maze	Indoor
Multi-Purpose	Glanmire Area Community Association Centre	Indoor
Multi-Purpose	Upper Glanmire Community Centre	Indoor
Soccer	Glanmire Area Community Association Centre	Outdoor Asphalt
Soccer	Glanmire Area Community Association Community Sports Ground	Outdoor Grass
Soccer	Glanmire Area Community Association Community Sports Ground	Outdoor Grass
Soccer	Glanmire Area Community Association Community Sports Ground	Outdoor Grass
Soccer	Glanmire Community College	Outdoor Grass
Tennis	Glanmire Community College	Outdoor Asphalt
Tennis	Glanmire Community College	Outdoor Asphalt
Tennis	Glanmire Community College	Outdoor Asphalt
Tennis	Glanmire Community College	Outdoor Asphalt

Existing ARI Provisions within Sub City Area 9 – Tower

ARI - Sport Type	ARI - Facility Name	ARI - Type
Soccer	Blarney United Football Club	Outdoor Astro Turf / Synthetic
Soccer	Blarney United Football Club	Outdoor Grass

Existing ARI Provisions within Sub City Area 11 - City Hinterland (everywhere outside of the urban/settlement areas, i.e. the rural/countryside areas)

ARI - Sport Type	ARI - Facility Name	ARI - Type
Basketball	Gleann na Laoi Gaelic Athletic Association Club	Outdoor Asphalt

Basketball	Saint Mary's Special School	Outdoor Asphalt
Cricket	Cork Harlequins	Outdoor Grass
GAA	Ballinora GAA Club	Outdoor Grass
GAA	Ballinora GAA Club	Outdoor Grass
GAA	Ballinora GAA Club	Outdoor Grass
GAA	Brian Dillons GAA Club (Hurling and Gaelic Football)	Outdoor Grass
GAA	Dripsey GAA Club	Outdoor Grass
GAA	Dripsey GAA Club	Outdoor Grass
GAA	Gleann na Laoi Gaelic Athletic Association Club	Outdoor Grass
GAA	Rathpeacon Gaelic Athletic Association	Outdoor Grass
GAA	Redmond's Gaelic Athletic Association	Outdoor Grass
GAA	Redmond's Gaelic Athletic Association	Outdoor Grass
GAA	Rochestown GAA Club	Outdoor Grass
GAA	White's Cross Gaelic Athletic Association	Outdoor Grass
GAA	White's Cross Gaelic Athletic Association	Outdoor Astro Turf / Synthetic
GAA	White's Cross Gaelic Athletic Association	Outdoor Astro Turf / Synthetic
GAA	White's Cross Gaelic Athletic Association	Outdoor Grass
Golf	Blarney Golf Club	Outdoor Grass
Golf	David Keating Golf	Outdoor Grass
Golf	Muskerry Golf Club	Outdoor Grass
Hockey	Cork Harlequins	Outdoor Astro Turf / Synthetic
Hockey	Cork Harlequins	Outdoor Astro Turf / Synthetic
Kayaking	Phoenix kayak club	Water Based
Multi Purpose	Old Christians Rugby Football Club	Outdoor Astro Turf / Synthetic
Multi Purpose	Old Christians Rugby Football Club	Indoor
Pitch and Putt	Rocklogde Pitch and Putt	Outdoor Grass
Pitch and Putt	Saint Stephens Pitch and Putt Club	Outdoor Grass
Rugby	Old Christians Rugby Football Club	Outdoor Grass
Rugby	Old Christians Rugby Football Club	Outdoor Grass
Rugby	Old Christians Rugby Football Club	Outdoor Grass
Soccer	Everton Athletic Football Club	Outdoor Grass
Soccer	Everton Athletic Football Club	Outdoor Grass
Soccer	Saint Mary's Athletic Football Club	Outdoor Grass

Soccer	Saint Mary's Athletic Football Club	Outdoor Grass
Soccer	Saint Mary's Athletic Football Club	Outdoor Astro Turf / Synthetic
Soccer	Saint Mary's Special School	Outdoor Grass
Soccer	Saint Mary's Special School	Outdoor Grass
Soccer	Unknown Owner	Outdoor Grass
Soccer	Unknown Owner	Outdoor Grass
Soccer	Wilton United Soccer Field	Outdoor Grass
Soccer	Wilton United Soccer Field	Outdoor Grass
Soccer		Outdoor Grass
Tennis	Gleann na Laoi Gaelic Athletic Association Club	Outdoor Asphalt
Tennis	Gleann na Laoi Gaelic Athletic Association Club	Outdoor Asphalt
Tennis	St. Francis Catholic College Rochestown	Outdoor Asphalt

www.corkcitydevelopmentplan.ie



Comhairle Cathrach Chorcaí
Cork City Council



We are Cork.

Turley