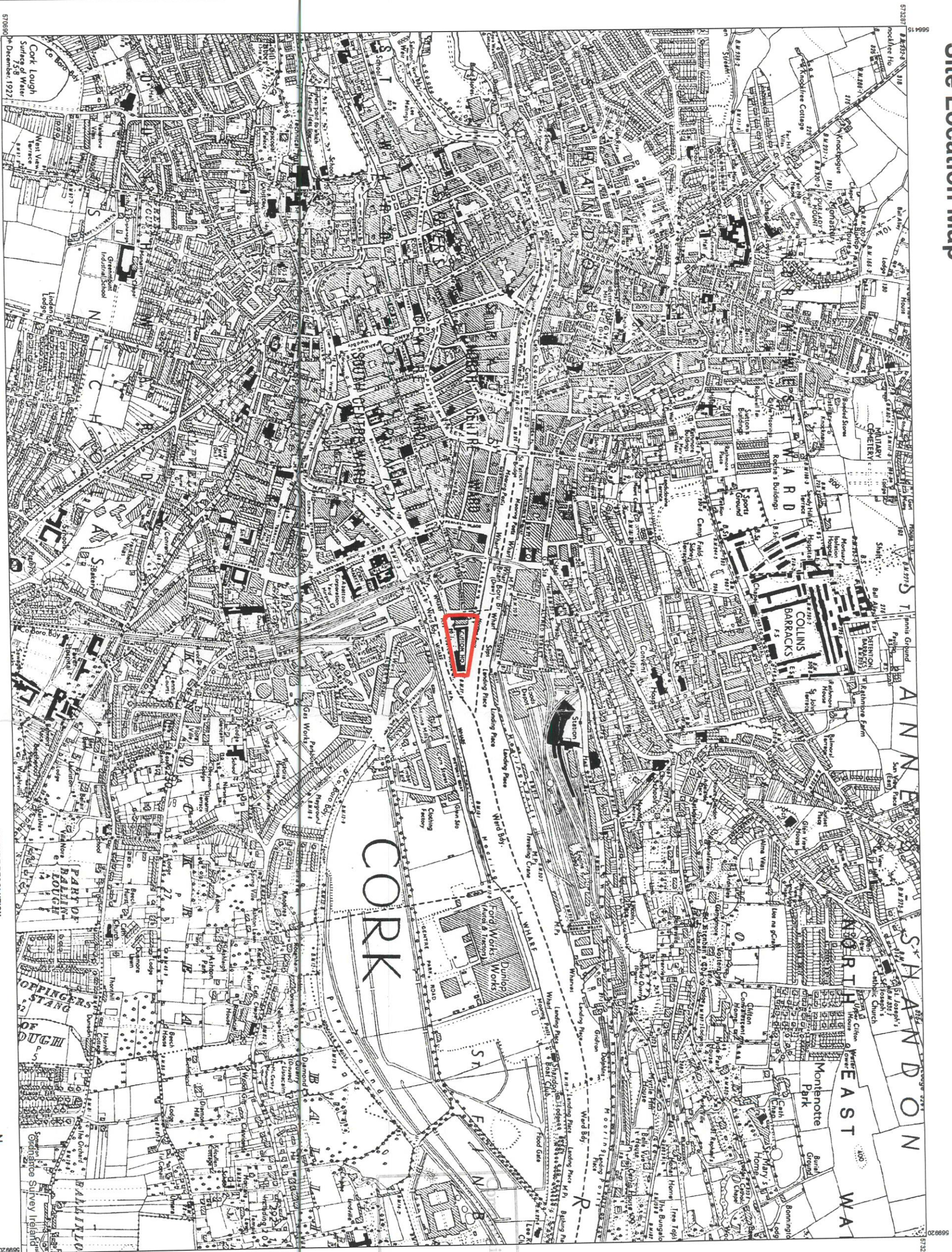


Site Location Map



CENTRE COORDINATES:
ITM 568168.571989

PUBLISHED: 16/04/2021
ORDER NO.: 50185702_1

MAP SERIES: 6 Inch Raster
MAP SHEETS: CK074

meitheal architects

OS Ireland Licence No. AR 0095719
21237-SKE-001

COMPILED AND PUBLISHED BY:
Ordnance Survey Ireland,
Phoenix Park,
Dublin 8,
Ireland.
22 APR 2021

Unauthorised reproduction
infringes Ordnance Survey Ireland
and Government of Ireland
copyright.

All rights reserved.
No part of this publication may
be copied, reproduced
or transmitted in any form
or by any means without the prior
written permission of
the copyright owners.

The representation on this map
of a road, track or footpath
is not evidence of the existence
of a right of way.

Ordnance Survey maps
never show legal property
boundaries, nor do they
show ownership of
physical features.

©Suirbhreacht Ordánais Éireann, 2021
©Ordnance Survey Ireland, 2021
www.osi.ie/copyright

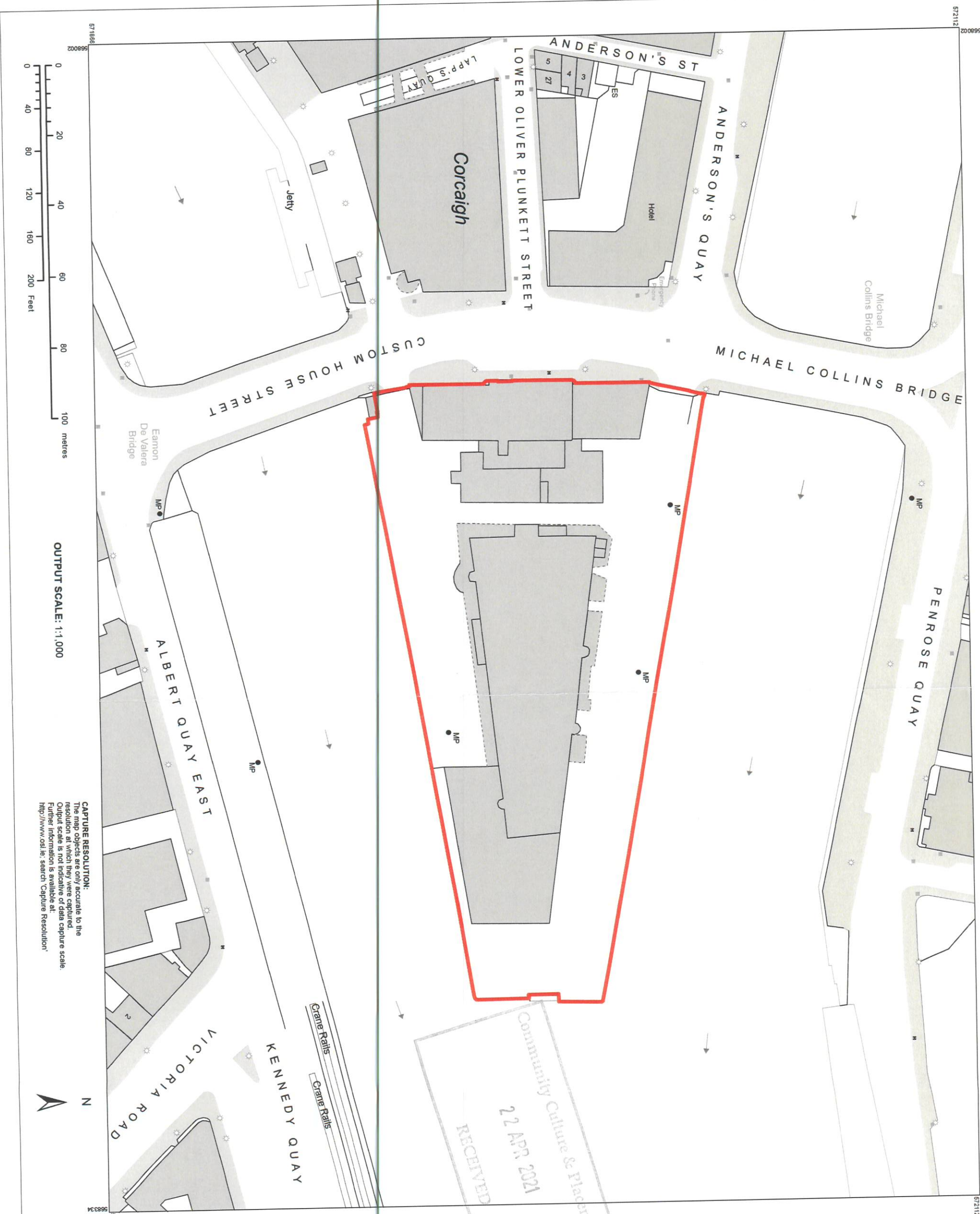
LEGEND:
<http://www.osi.ie>
search 'Large Scale Legend'

CAPTURE RESOLUTION:
The map objects are only accurate to the
resolution at which they were captured.
Output scale is not indicative of data capture scale.
Further information is available at:
<http://www.osi.ie>; search 'Capture Resolution'

OUTPUT SCALE: 1:10,560

0 225 450 675 900 1,125 metres
0 425 850 1,275 1,700 2,125 Feet

Planning Pack Map



OUTPUT SCALE: 1:1,000

CAPTURE RESOLUTION:
The map objects are only accurate to the resolution at which they were captured. Output scale is not indicative of data capture scale. Further information is available at: <http://www.osi.ie>; search 'Capture Resolution'



CENTRE COORDINATES:
ITM 568168,571989

PUBLISHED: 16/04/2021
ORDER NO.: 50185702_1

MAP SERIES: 1:1,000
MAP SHEETS: 6383-06

meitheal architects

21237-SKE-002
OS Ireland Licence No. AR 0095719
COMPILED AND PUBLISHED BY:
Ordnance Survey Ireland,
Phoenix Park,
Dublin 8,
Ireland.

Unauthorised reproduction infringes Ordnance Survey Ireland and Government of Ireland copyright.

All rights reserved. No part of this publication may be copied, reproduced or transmitted in any form or by any means without the prior written permission of the copyright owners.


The representation on this map of a road, track or footpath is not evidence of the existence of a right of way.


Ordnance Survey maps never show legal property boundaries, nor do they show ownership of physical features.

©Suirbhreacht Ordánais Éireann, 2021
©Ordnance Survey Ireland, 2021
www.osi.ie/copyright

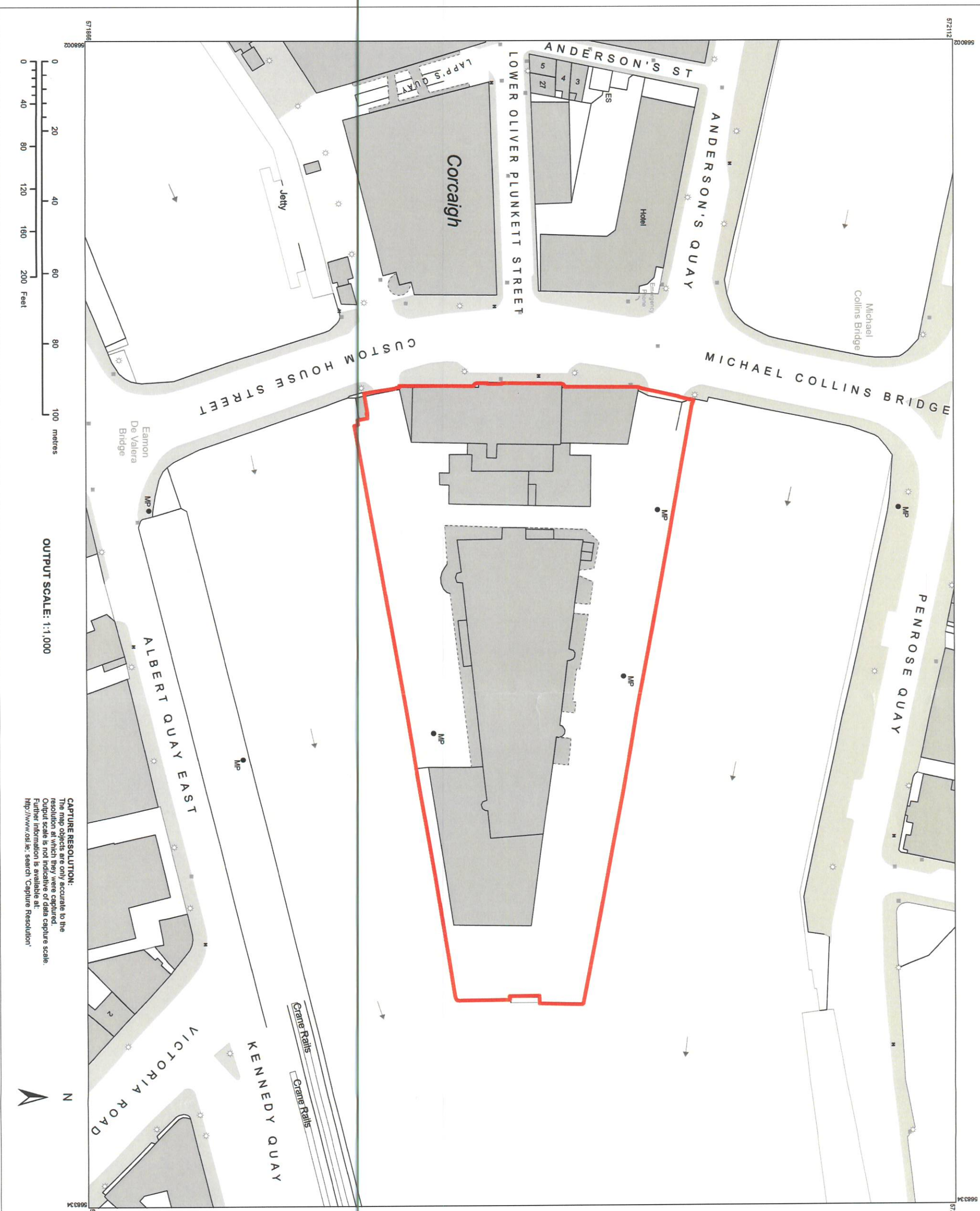
LEGEND:
<http://www.osi.ie>;
search 'Large Scale Legend'

RECEIVED
22 Apr 2021
Community Culture & Placemaking





Planning Pack Map



CENTRE COORDINATES:
ITM 568168,571989

PUBLISHED: 16/04/2021
ORDER NO.: 50185702_1

MAP SERIES: 1:1,000
MAP SHEETS: 6383-06

meitheal architects
OS Ireland Licence No. AR 0095719

21237-SKE-002

COMPILED AND PUBLISHED BY:
Ordnance Survey Ireland,
Phoenix Park,
Dublin 8,
Ireland.

Unauthorised reproduction infringes Ordnance Survey Ireland and Government of Ireland copyright.

All rights reserved.
No part of this publication may be copied, reproduced or transmitted in any form or by any means without the prior written permission of the copyright owners.

The representation on this map of a road, track or footpath is not evidence of the existence of a right of way.

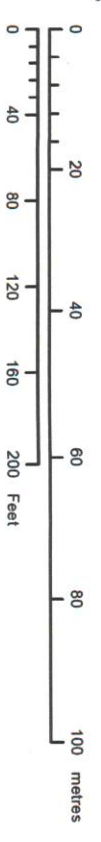
Ordnance Survey maps never show legal property boundaries, nor do they show ownership of physical features.

©Suirbhéireacht Ordnálaí Éireann, 2021
©Ordnance Survey Ireland, 2021
www.osi.ie/copyright

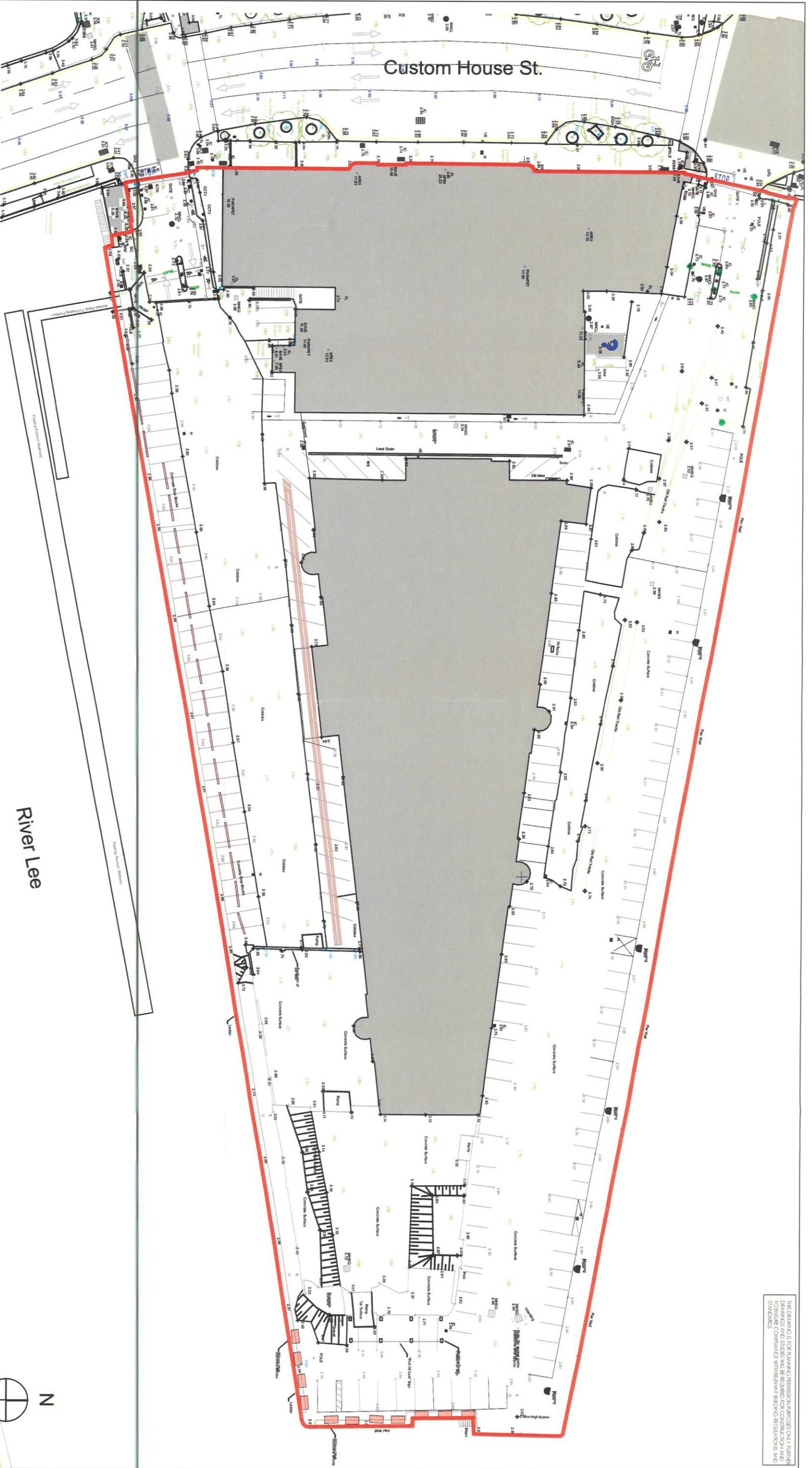
LEGEND:
<http://www.osi.ie/search/LargeScaleLegend/>

CAPTURE RESOLUTION:
The map objects are only accurate to the resolution at which they were captured. Output scale is not indicative of data capture scale. Further information is available at: <http://www.osi.ie/search/CaptureResolution/>

OUTPUT SCALE: 1:1,000



THE DRAWINGS FOR PLANNING PERMISSION PURPOSES ONLY. FURTHER DRAWINGS AND STUDIES WILL BE REQUIRED FOR CONSTRUCTION AND TO ENSURE COMPLIANCE WITH RELEVANT BUILDING REGULATIONS AND STANDARDS.



Existing Site Layout Plan 1:500

1:500

 = Site Application Boundary

Issue for Discussion	BD	FOI	30/08/2021	B
Issue for Discussion	BD	FOI	16/04/2021	A
Revision Description	dm.	cd.	dm.	rv.

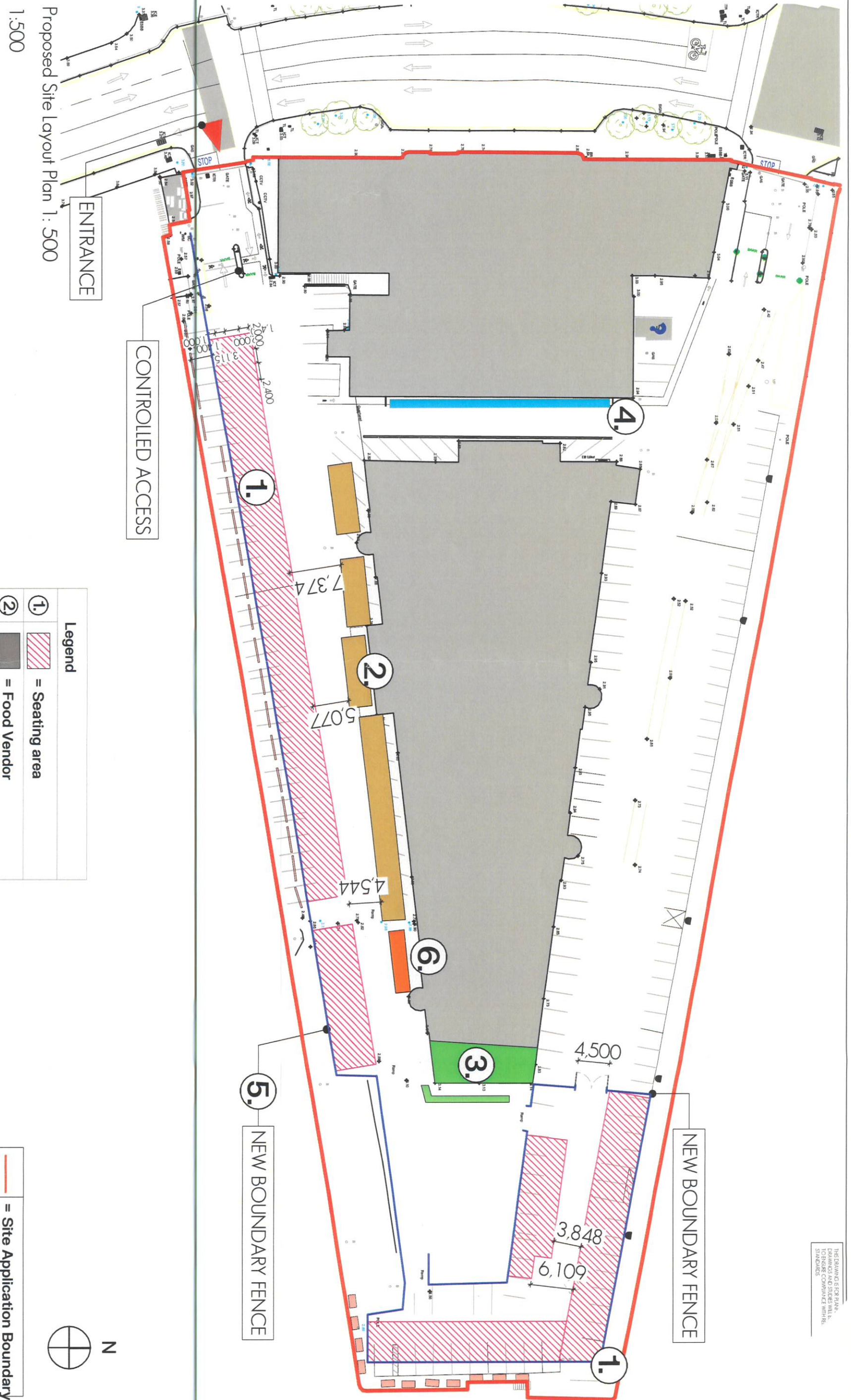
Client: Clancy's Bar, Cork
 Project: Custom House Quay
 Site: Custom House Quay, Cork
 Title: Existing Site Layout Plan

Project Architect: Patrick O'Toole
 A3 Sheet Scale: 1:500
 Project No: 21237-SKE-003
 Rev: B



This drawing is a copy righted part of the documents and is not to be used for any other purpose without the written permission of the author. The drawings are the property of meitheal architects and will remain their property. The drawings are not to be used for any other purpose without the written permission of the author.

S:\2021\COOR\21237\Working drawings\21237_DES_002_21nkofordwy 14 June 2021



Proposed Site Layout Plan 1:500

Legend	
①	= Seating area
②	= Food Vendor
③	= Bar & Bar Service area
④	= Toilets
⑤	= New Boundary fence
⑥	= Cultural Heritage Display


— = Site Application Boundary



Issue For Discussion	BD	FOI	15/06/2021	C
Issue For Discussion	AG	FOI	29/04/2021	B
Revision Description	dm	ckd	date	rev.

Client: Clancy's Bar, Cork
 Project: Custom House Quay, Cork
 Site: Custom House Quay, Cork
 Title: Proposed Site Layout Plan

Project Architect: Patrick O'Toole
 A3 Sheet Scale: 1:500



Project No: 21237-SKE-004
 Rev: C
 Date: 15 June 2021

S:\2021\CORR\21237\Working\21237-DES-003.dwg Tuesday 15 June 2021