



Cork City Council
Comhairle Cathrach Chorcaí

Cork City Road Traffic (Special Speed Limits) Bye-Laws 2020

Cork City Road Traffic (Special Speed Limits) Bye-Laws 2020

Cork City Council in exercise of the powers conferred on it by Section 9 of the Road Traffic Act 2004 (No. 44 of 2004) as amended by Section 22 of the Road Traffic Act 2016 having notified and thereafter considered any written representations of the Garda Commissioner and with the prior written consent of Transport Infrastructure Ireland hereby make the following Bye-Laws in respect of such public roads or parts of such public roads as are specified in the First, Second, Third, Fourth, Fifth and Sixth Schedules hereto which are situated within the City of Cork being the Administrative Area of Cork City Council.

The maps annexed to these Bye-laws are for illustration purposes only and in the event of a conflict between the maps and the text of the Schedule hereto, the text of the Schedule shall take precedence.

1. These Bye-Laws may be cited as the Cork City Road Traffic (Special Speed Limits) Bye-Laws, 2020.
2. These Bye-Laws shall come into operation on the 25th day of May 2020.
3. In these Bye-Laws:

“distance” means distance measured along the centre line of the road;

“mechanically propelled vehicle” means specified in Section 3(1) of the *Road Traffic Act, 1961*.

‘road’ means a public road as specified in Section 2(1) of the *Roads Act, 1993*;

“Administrative Area” means as specified in Section 25(4) (a) and Part 1 of Schedule 1 of the *Local Government Act 2014*;

“Garda Commissioner” means as specified in Section 83(1) of the *Road Traffic Act 2010*;

“Road Traffic Act 2004” means the *Road Traffic Act 2004* and all amendments thereto and the Regulations made thereunder;

‘road segment’ means the road segment identified by Cork City council in the Road Schedule of the Road maps developed using Maproad Software in accordance with the *Roads Act, 1993*, Part II Paragraph 10(5);

‘road schedule’ means the Road Schedule developed by Cork City Council using Maproad Software in accordance with the *Roads Act, 1993*, Part II Paragraph 10(5).

4.
 - (1) **30 kilometres per hour** shall be the special speed limit for mechanically propelled vehicles on roads specified in the **First Schedule** to these Bye-Laws **between the hours of 08:00-18:00 on each Monday to Friday including holiday periods.**
 - (2) **30 kilometres per hour** shall be the special speed limit for mechanically propelled vehicles on roads specified in the **Second Schedule** to these Bye-Laws.
 - (3) **60 kilometres per hour** shall be the special speed limit for mechanically propelled vehicles on roads specified in the **Third Schedule** to these Bye-Laws.
 - (4) **80 kilometres per hour** shall be the special speed limit for mechanically propelled vehicles on roads specified in the **Fourth Schedule** to these Bye-Laws.
 - (5) **100 kilometres per hour** shall be the special speed limit for mechanically propelled vehicles on roads specified in the **Fifth Schedule** to these Bye-Laws.
 - (6) **120 kilometres per hour** shall be the special speed limit for mechanically propelled vehicles on roads specified in the **Sixth Schedule** to these Bye-Laws.
5. Cork City Road Traffic (Special Speed Limits) Bye-Laws 2017 and Cork City Road Traffic (Special Speed Limits) Bye-Laws 2018 are hereby revoked.
6. County of Cork Road Traffic Special Speed Limit Bye Laws for National Roads 2017, County of Cork Road Traffic Special Speed Limit Bye-Laws for Regional and Local Roads 2017 and County of Cork Road Traffic 30 km/h Special Speed Limit Bye Laws for Housing Estates 2018, insofar as said Bye-Laws apply to such public roads or parts of such public roads as are specified in the First, Second, Third, Fourth, Fifth and Sixth Schedules to these Bye-Laws, are hereby revoked.

FIRST SCHEDULE
(30 km/h Special Speed Limits at Specified Schools)

Location		Description
Roads in the vicinity of Coláiste an Spioraid Naoimh	30.1	All segments of Wilton Gardens (L-50862 & L-5083) from its junction with Wilton Road (N-71) to a point 181m west of its junction with Wilton Road (N-71).
	30.2	Laburnum Lawn (L-5213) from a point 181m west of the junction of Wilton Gardens (L-5083) and Wilton Road (N-71) to its junction with The Ridgeway (L-50864 & L-5088).
	30.3	All segments of Laburnum Drive (L-50863) from its junction with Laburnum Lawn (L-50863) to its junction with Laburnum Park (L-99226).
	30.4	All segments of Laburnum Park (L-99226) from its junction with Laburnum Drive (L-50863) to its junction with Bishopstown Avenue (L-50865).
	30.5	All segments of The Ridgeway (L-50864 & L-5088) from its junction with Laburnum Lawn (L-5213) to its junction with Bishopstown Avenue (L-5086).
	30.6	Bishopstown Avenue (L-5086 & L-50865) from its junction with Model Farm Road (R-608) to its junction with Laburnum Park (L-99226).
	30.7	All segments of Bishopstown Avenue West (L-50867) from its junction with Bishopstown Avenue (L-5086) to its junction with Highfield Lawn (L-50869).
	30.8	Woodleigh Park (L-50868) from its junction with Bishopstown Avenue West (L-50867) to its end (cul de sac)
	30.9	All sections of Highfield Lawn (L-50869) from its junction with Convent Lane (L-99113) to its junction with Bishopstown Avenue West (L-50867).
	30.10	All segments of Court Cairn (L-99119) from its junction with Highfield Lawn (L-50869) to its end (cul de sac).
	30.11	Convent Lane (L-99113) from its junction with Bishopstown Avenue (L-5086) to its junction with Highfield Lawn (L-50869).
	30.12	Laurel Bank (L-51014) from its junction with Model Farm Road (R-608) to its junction with Convent Lane (L-99113).
	30.13	Melbourn Avenue (L-10171) from its junction with Melbourn Road (L-1017) to a point 34m east of its junction with Fremont Drive (L-10175).
	30.14	Beverly Drive (L-10173) from its junction with Melbourn Road (L-1017) to its junction with Fremont Drive (L-10175).
	30.15	Fremont Drive (L-10175) from its junction with Melbourn Avenue (L-10171) to its end (cul de sac).
	30.16	Woburn Drive (L-10174) from its junction with Melbourn Road (L-1017) to its junction with Fremont Drive (L-10175)

Location		Description
	30.17	Woburn Avenue (L-99444) from its junction with Fremont Drive (L-10175) to its junction with Woburn Drive (L-10174).
	30.18	All segments of Kenley Heights (L-99211) from its junction with Kenley Crescent (L-50876) to its junction with Kenley Drive (L-50989).
	30.19	All segments of Kenley Circle (L-50887) from its junction with Kenley Heights (L-99211).
	30.20	All segments of Kenley Close (L-96084) from its junction with Kenley Heights (L-99211) to its junction with Kenley Road (L-50987-3).
	30.21	Kenley Road (L-50987) from its junction with Kenley Close (L-96084) to its junction with Kenley Avenue (L-50988-1)
	30.22	All segments of Kenley Drive (L-50989) from its junction with Kenley Heights (L-99211) to its junction with Kenley Road (L-50987-3).
	30.23	Kenley Avenue (L-50988) from its junction with Kenley Road (L-50987) to its junction with Parkway Drive (L-5286).
	30.24	All segments of Mount Eden (L-50887-3) from its junction with Kenley Heights (L-99211).
	30.25	All segments of Parkway Drive (L-5286) from its junction with Model Farm Road (R-608) to a point 13m north east of the junction of Leesdale (L-5109) and Greenfields (L-96089).
	30.26	Parklea Court from a point 157m north west of the junction of Leesdale (L-5109) and Greenfields (L-96089) to its end 110m north of this aforementioned point.
	30.27	All segments of Greenfields (L-96089) from its junction with Leesdale (L-5109) to a point 157m north west of the junction of Leesdale (L-5109) and Greenfields (L-96089).
	30.28	The Grove (L-50985) from its junction with Parkway Drive (L-5286) to its end (cul de sac).
	30.29	All segments of Leesdale (L-5109, L-50981 & L-50982) from a point 13m north east of the junction of Leesdale (L-5109) and Greenfields (L-96089) to its junction with Rossa Avenue (L-1105).
	30.30	All segments of Rosslee (L-50984) from its junction with Leesdale (L-5109) to its end (cul de sac).
	30.31	Curraheen Road (L-1016) from its junction with Melbourn Road (L-1017) to its junction with Bishopstown Road (R-849).
Roads in vicinity of North Monastery Schools	30.32	North Monastery Road (L-1084), from a point 100m west of Great William O Brien Street (L-5280) to its junction with Fair Hill (L-5056).
	30.33	Sun Valley Drive (L-1025), from its junction with Fair Hill (L-5056) to a point 300m westward.
	30.34	Fair Hill (L-5056), from its junction with North Monastery Road (L-1084) to a point 5m north of its junction with Innishannon Road (L-50562).
	30.35	Innishannon Road (L-50562) from its junction with Fairhill (L-5056) to its end (cul de sac).

Location		Description
	30.36	Kerryhall Road (L-50561) from its junction with Fairhill (L-5056) to its end (cul de sac).
	30.37	Redemption Road (L-5238), from its junction with North Monastery Road (L-1084) to its junction with Seminary Road (L-10261).
	30.38	The Priory (L-50811) from its junction with Redemption Road (L-5238) to its end (cul de sac).
	30.39	All segments of Gerald Griffin Avenue (L-1059) from its junction with Gerald Griffin Street (R-846) to its junction with Saint Marys Road (L-10237). All segments of Gerald Griffin Avenue (L-99518) from its junction with North Monastery Road (L-1084) to its junction with Wolfe Tone Street (L-10233).
	30.40	Wolfe Tone Street (L-10233), from its junction with North Monastery Road (L-1084) to its junction with French's Villas (L-10254).
	30.41	Saint Mary's Road (L-10237), from its junction with North Monastery Road (L-1084) to a point 55m south of this junction.
Roads in the vicinity of Nagle Community College	30.42	Ferney Road (L-5185) from its junction with Castle Road (L-1111) to its junction with Ring Mahon Road (L-1112).
	30.43	All segments of Ferney Grove (L-50092) from its junction with Ferney Road (L-5185) to its junction with Ferney Place (L-99157).
	30.44	Ferney Place (L-99157) from its junction with Ferney Grove (L-50092) to its end (cul de sac).
	30.45	Ferney Close (L-50091) from its junction with Ferney Road (L-5185) to its end (cul de sac).
	30.46	Lakeview Lawn (L-5185) from its junction with Beechwood Road (L-99040) to its junction with Castle Road (L-1111).
	30.47	Beechwood Road (L-99040) from its junction with Ferney Road (L-5185) to its junction with Nutley Avenue (L-99478).
	30.48	All segments of Beechwood Close (L-50096) from its junction with Beechwood Road (L-99040) to its end (cul de sac).
	30.49	Beechwood Court (L-99039) from its junction with Beechwood Road (L-99040) to its end (cul de sac).
	30.50	All segments of Nutley Avenue (L-99478) from its junction with Beechwood Road (L-99040) to its Junction with Chestnut Close (L-99106).
	30.51	Nutley Road (L-99297) from its junction with Beechwood Road (L-99040) to its end (cul de sac).
	30.52	Ringmahon Close (L-99324) from its junction with Ringmahon Avenue (L-50093) to its end (cul de sac).
	30.53	Limes Avenue (L-50094) from its junction with Ferney Road (L-5185) to its end (cul de sac).
	30.54	Castle Close (Castle Court) (L-50095) from its junction with Ferney Road (L-5185) to its end (cul de sac).

Location		Description
	30.55	All segments of Ringmahon Avenue (L-50093) from its junction with Ferney Road (L-5185) to its junction with Ringmahon Close (L-99324).
	30.56	Ringmahon Road (L-1112), from its junction with Loughmahon Road (L-50757) to a point 30m west of its junction with Dunlocha Cottages (Rope Walk) (L-10041).
	30.57	Dunlocha Cottages (Rope Walk) (L-10041), from its junction with Ringmahon Road (L-1112) to a point 30m north of the junction.
	30.58	Avenue De Rennes (L-5008) from its junction with Skehard Road (L-1073) to its junction with Ring Mahon Road (L-1112).
	30.59	All segments of Mahon Drive (L-50083) from its junction with Avenue De Rennes (L-5008) to its end (cul de sac).
	30.60	Mahon Crescent (L-50083) from its junction with Mahon Drive (L-50083) to its end (cul de sac).
	30.61	The Close (Mahon Close) (L-50083) from its junction with Mahon Drive (L-50083) to its end (cul de sac).
	30.62	All segments of Lakelands Avenue (L-99227) from its junction with Lakeland Crescent (L-50084).
	30.63	All segments of Lakelands Crescent (L-50084) from its junction with Avenue De Rennes (L-5008) to its end (cul de sac).
	30.64	Skehard Road (L-1073) from a point 30m east of its junction with Ballinure Road (L-5284-5) to a point 120m west of its junction with Avenue De Rennes (L-5008)
	30.65	All segments of Ballinure Avenue (L-99035) from its junction with Ballinure Road (L-5284) to its end (cul de sac).
	30.66	Ballinure Lawn (L-50085) from its junction with Skehard Road (L-1073) to its end (cul de sac).
	30.67	Ballinure Cottages (L-50101) from its junction with Ballinure Avenue (L-99035) to its end (cul de sac).
	30.68	Ballinure Road (L-5284-5), from its junction with Skehard Road (L-1073) to a point 10m south of its junction with Ballinure Avenue (L-99035).
Roads in the vicinity of Scoil Barra Naofa, Buachaillí & Cailíní	30.69	All segments of Beaumont Drive (L-1003) from its junction with Blackrock Road (L-1001) to its junction with The Crescent (L-10033).
	30.70	All segments of Upper Beaumont Drive (L-1003) from its junction with The Crescent (L-10033) to its junction with Marian Park (L-1109).
	30.71	All segments of Marian Park (L-1109 & L-10038) from its junction with Upper Beaumont Drive (L-1003) to its junction with Church Road (R-853).
	3072	Beaumont Court (L-10037) from its junction with Upper Beaumont Drive (L-1003) to its end (cul de sac).
	30.73	Rosegreen Avenue (L-50043) from its junction with Upper Beaumont Drive (L-1003) to its junction with Woodvale Road (L-5001).

Location		Description
	30.74	Linden Avenue (L-50044) from its junction with Beaumont Drive Upper (L-1003-9) to its junction with Woodvale Road (L-50042-10).
	30.75	Beaumont Lawn (L-5004) from its junction with Beaumont Drive Upper (L-1003) to its junction with Woodvale Road (L-50042).
	30.76	All segments of Woodvale Road (L-5001 & L-50042) from its junction with Skehard Road (R-852) to its junction with Hettyfield Downs (L-50045).
	30.77	Hettyfield Downs (L-50045) from its junction with Woodvale Road (L-50042) to its end (cul de sac).
	30.78	Firmount Avenue (L-50041) from its junction with Woodvale Road (L-5001-3) to its junction with Woodvale Road (L-5001-2).
Roads in the vicinity of Sundays Well Primary School	30.79	Blarney Road (L-1083), from a point 12m west of Hollyhill Lane (L-5096) to a point 300m east of Strawberry Hill (L-5102).
	30.80	Hollyhill Lane (L-5096), from its junction with Blarney Road (L-1083) to a point 20m north of the junction.
	30.81	College View (L-99108) from its junction with Blarney Street (L-1020) to its end (cul de sac).
	30.82	Strawberry Hill (L-5102) from its junction with Blarney Street (L-1020) to its junction with Shanakiel Road (L-1019).
	30.83	Convent Avenue (L-99112) from its junction with Sundays Well Road (R-846) to its junction with Strawberry Hill (L-5102).
Roads in the vicinity of St Brendan's & St Mark's Primary Schools	30.84	Glen Avenue (L-1028), from its junction with Mangerton Close (L-10285) to its junction with Ballyhooly Road (R-614).
	30.85	All segments of Glenview Park (L-99177) from its junction with Glen Avenue (L-1028) to its end (cul de sac).
	30.86	Brian Dillon Park (L-50629) from its junction with Old Youghal Road (L-5062) to its end (cul de sac).
	30.87	All segments of Errigal Heights (L-10283) from its junction with Glen Avenue (L-1028) to its end (cul de sac).
	30.88	Glen Industrial Estate
	30.89	Rathmore Road (L-5307) from its junction with Old Youghal Road (L-5062) to its junction with Glen Avenue (L-1028).
	30.90	Thomas Kent Park (L-50832) from its junction with Glen Avenue (L-1028) to its junction with Rathmore Road (L-5307).
	30.91	Glentrasna Drive (L-10288) from its junction with Glen Avenue (L-1028) to its end (cul de sac).
	30.92	Glentrasna Avenue (L-10288) from its junction with Glentrasna Drive (L-10288) to its end (cul de sac).

Location		Description
	30.93	Glentrasna Hill (L-10288) from its junction with Glentrasna Avenue (L-10288) to its junction with Glentrasna Crescent (L-10288).
	30.94	Glentrasna Crescent (L-10288) from its junction with Glentrasna Hill (L-10288) to its end (cul de sac).
	30.95	Glentrasna Court (L-10288) from its junction with Glentrasna Drive (L-10288) to its end (cul de sac).
Roads in the vicinity of Coláiste na Phiarsaigh, Glanmire	30.96	Glanmire Road (R-639), from its junction with Church Hill (L-2983) to a point 2 m west on the R-639.
	30.97	Glanmire Road (R-639), from its junction with Church Hill (L-2983) to a point 190m east on the R-639.

SECOND SCHEDULE
(30 km/h Special Speed Limits)

Location		Description
Silverheights/Lotabeg Estate, Mayfield	30.1	The Silverheights Road (L-5244 and L-5298) from its junction with the Northern Ring (R-635) to its junction with the Lotabeg Estate Road (L-50694) and the Upper Lotabeg Road (L-5216)
	30.2	The Lotabeg Estate Road (L-50694) northwards and westwards from its junction with the Silverheights Road (L-5298) and the Upper Lotabeg Road (L-5216) to its junction with the Boherboy Road (L-5069-5 and L-50699-1)
	30.3	The Boherboy (Lotabeg Estate) Road: (L-50699-1) for a distance of 18m north of its junction with the Lotabeg Estate Road (L-50694-1) to its junction with the Boherboy Road (L-5069-5)
	30.4	The Upper Lotabeg Road (L-5216) from its junction with the Lotabeg Estate Road (L-50694) and the Silverheights Road (L-5298) to its junction with the Boherboy Road (L-5069)
	30.5	The Silverheights Road (L-52441) from its junction with the Northern Ring (R-635) to its junction with Silverheights Avenue(L-50696)
	30.6	The Lotabeg Estate Road(L-50694) from its junction with the Upper Lotabeg Road (L-5216) and the Silverheights Road (L-5298) and its junction with the Northern Ring (R-635) to its junction with Silverheights Avenue(L-50696)
	30.7	Silverheights Avenue (L 50696) from its junction with Silverheights Road (L 52441) eastwards to the cul de sac connecting via a pedestrian link with the Boherboy Road (L 5069).
	30.8	Silverheights Avenue (L-50696) from its junction with Silverheights Road (L-52441) southwards to its junction with Silverheights Drive (L-50695).
	30.9	The two other Parallel Roads referred to as Silverheights Avenue (L-50696) from their junctions with Silverheights Avenue (L-50696) southwards to their junctions with Silverheights Drive (L-50695).
	30.10	Silverheights Drive (L-50695) from its junction with Silverheights Avenue (L-50696) eastwards for a distance of 332m
Sunview Place East	30.11	Sunview Place East: L-96142 from its junction with the Ballyhooley Road (R-614) to the gate leading into the Glen Park.
Mangerton Close/Arderin Way and Comeragh Park, The Glen	30.12	The Mangerton Close Roads (L-10285) from their junction with the Glen Avenue (L-1028)

Location		Description
	30.13	All Arderin Way Roads (L-10284) from their junction with the Glen Avenue (L-1028) eastwards to the cul de sac and northwards to the junction with Comeragh Park (L-10282-11) and also westwards from the junction with Comeragh Park (L-10282-13), which is 33m north of the previously referenced junction.
	30.14	All Comeragh Park Roads (L-10282) northwards and westwards from their junction with the Glen Avenue (L 1028), including Comeragh Park segment (L 10282-14) east of the junction with Comeragh Park (L 10282-11) and Comeragh Park (L 10282-13)
	30.15	The Avoca Crescent Road (L-99031) westward from its junction with the Comeragh Park Road (L-10282-13)
	30.16	Coolamber Drive (L-99115) for a distance of 220m eastward from its junction with the Comeragh Park Road (L-10282-13)
Monastery Estate, Blarney Street	30.17	All Roads referred to as Monastery Avenue in the Road Schedule (L-99272 segments 1 to 7) including those referred to locally as Monastery Green, Monastery Avenue and Monastery Close from their junction with the Blarney Road(L-1083)
Bishopscourt/ Cardinal Court/Donscourt Estates, Bishopstown	30.18	All segments of Bishopscourt Green (L-51006) southwards and eastwards from its junction with the Bishopstown Road (R-849)
	30.19	Bishopscourt Park (L-99051-1) eastwards from its junction with Bishopscourt Green (L-51006) to its junction with Bishopscourt Drive (L-51005)
	30.20	Bishopscourt Place (L-99052) eastwards from its junction with Bishopscourt Green (L-51006) to its junction with Bishopscourt Drive (L-51005)
	30.21	Bishopscourt Way (L-99053) eastwards from its junction with Bishopscourt Green (L-51006) to its junction with Bishopscourt Drive (L-51005)
	30.22	All segments of Bishopscourt Drive (L-51005) southwards from its junction with the Bishopstown Road (R-849) to its junction with the Donscourt Road (L-99135)
	30.23	All segments of the Donscourt Road (L-99135) southwards and westwards from its junction with Bishopscourt Drive (L-51005) to the bollards segregating Donscourt from the Woodbrook Road (L-5271) and Woodbrook Grove (L-5270)
	30.24	Segments 6 and 7 of the Donscourt Road (L-99135) northwards and westwards from their junction with Cardinal Court (L-90713-4)
	30.25	Segment 8 of the Donscourt Road (L-99135) westwards from its junction with Cardinal Court (L-90713-1)

Location		Description
	30.26	All segments of Cardinal Court (L-90713) southwards and westwards from its junction with Cardinal Way (L-99079)
	30.27	Cardinal Way (L-99079) for a distance of 270m south from the Wilton Bar Junction with the access road to Wilton Shopping centre.
	30.28	Wentworth Gardens (L-99436) westwards from its junction with Cardinal Way (L-99079).
City Centre	30.29	St. Patrick's Street (N-22) from its junction with the N-20/N-8 to its junction with Grand Parade (N-22) at Daunt Square.
	30.30	Oliver Plunkett Street (L-1007) from its junction with Parnell Place (R-610) to its junction with Grand Parade (R-848).
	30.31	Beasley Street (L-10071) from its junction with Oliver Plunkett Street (L-1007) to its junction with South Mall (R-610)
	30.32	Smith Street (L-10072) from its Junction with Oliver Plunkett Street (L-1007) to its Junction with South Mall (R-610)
	30.33	Crane Lane (L-10074) from its Junction with Phoenix Street (L-10073) to its junction with South Mall (R-610).
	30.34	Phoenix Street (L-10073) from its junction with Pembroke Street (L-5030) to its junction with Smith Street (L-10072).
	30.35	Pembroke Street (L-5030) from its Junction with Oliver Plunkett Street (L-1007) to its Junction with South Mall (R-610)
	30.36	Winthrop Street (L-5041) from its Junction with Saint Patricks Street (N-22) to its junction with Oliver Plunkett Street (L-1007).
	30.37	Winthrop Lane (L-99442) from its Junction with Winthrop Street (L-5041) to its junction with Caroline Street (L-50291)
	30.38	Robert Street (L-10076) from its Junction with Saint Patricks Street (N-22) to its junction with Oliver Plunkett Street (L-1007).
	30.39	Morgan Street (L-99274) from its Junction with Oliver Plunkett Street (L-1007) to its Junction with South Mall (R-610)
	30.40	Cook Street (L-5031) from its Junction with Saint Patricks Street (N-22) to its Junction with South Mall (R-610)
	30.41	Marlborough Street (L-5032) from its Junction with Saint Patricks Street (N-22) to its Junction with South Mall (R-610)
	30.42	Princes Street (L-5033) from its Junction with Saint Patricks Street (N-22) to its Junction with South Mall (R-610)
	30.43	Grafton Street (L-99179) from its Junction with Oliver Plunkett Street (L-1007) to its Junction with South Mall (R-610)
	30.44	Maylor Street (L-5029) from its junction with Parnell Place (R-610) to its Junction with Saint Patricks Street (N-22).
	30.45	Caroline Street (L-50291) from its junction with Maylor Street (L-5029) to its junction with Oliver Plunkett Street (L-1007).
	30.46	Paul Street (L-5047) from its Junction with Half Moon Street (L-5199) to its junction with Daunt's Square (L-99124)

Location		Description
	30.47	Half Moon Street (L-5199) from its junction with Lavitts Quay (R-847) to its junction with Paul Street (L-5047).
	30.48	Emmett Place (L-5046) from its junction with Academy Street (L-5043) to its junction with Lavitts Quay (R-847).
	30.49	Academy Street (-L5043) from its junction with Pauls Street (L-5047) to its junction with Saint Patricks Street (N-22).
	30.50	Saint Peters and Paul's Place (L-99393) from its junction with Paul Street (L-5047) to its junction with Saint Patricks Street (N-22).
	30.51	Carey's Lane (L-5045) from its junction with Paul Street (L-5047) to its junction with Saint Patricks Street (N-22).
	30.52	French Church Street (L-5044) from its junction with Paul Street (L-5047) to its junction with Saint Patricks Street (N-22).
	30.53	Opera House Lane (Opera Lane)
	30.54	Bowling Green Street (L-5042) from its junction with Saint Patricks Street (N-22) to its junction with Drawbridge Street (L-50462)
	30.55	William Street (L-50464) from its junction with Saint Patricks Street (N-22) to its junction with Drawbridge Street (L-50462).
	30.56	Drawbridge Street (L-50462) from its junction with Emmett Place (L-5046) to its junction with Saint Patricks Street (N-22)
	30.57	Perry Street (L-50463) from its junction with Drawbridge Street (L-50462) to its junction with Lavitts Quay (R-847).
	30.58	All segments of Dalton's Place (Daltons Avenue) (L-50472) from its junction with St Pauls Avenue (L-50471) to its junction with Cornmarket Street (L-5048).
	30.59	St. Paul's Avenue (L-50471) from its junction with Lavitts Quay (R-847) to its junction with Pauls Street (L-5047)
	30.60	Paul's Lane (L-50461) from its junction with Lavitts Quay (R-847) to its junction with Pauls Street (L-5047)
	30.61	Grand Parade (N-22 & R-848) from its junction with St. Patricks Street (N-22) to its junction with South Mall (R-610)
	30.62	St. Augustine Street (L-50481) from its junction with Grand Parade (N-22) to its junction with South Main Street (R-608).
	30.63	Tobin Street (L-99425) from its junction with South Main Street (R-608) to its junction with Grand Parade (R-848).
	30.64	Tuckey Street (L-5034) from its junction with grand Parade (R-848) to its junction with South Main Street (R-608).
	30.65	Daunt's Square (L-99124) from its junction with Saint Patricks Street (N-22) to its junction with Paul Street (L-5047).
	30.66	Corn Market Street (L-5048) from its junction with Castle Street (L-5165) to its junction with Coal Quay (R-847)
	30.67	Corn Market Street (R-847) from its junction with Coal Quay (R-847)/Kyrls Quay (R-847) to its Junction with Kyle Street (R-847).

Location		Description
	30.68	Kyril's Street (L-98473) from its junction with Kyril's Quay (R-847) to its Junction with Corn Market Street (R-847)
	30.69	North Main Street (L-5051) from its junction with Kyril's Quay (R-847) to its junction with Kyle Street (R-847)
	30.70	North Main Street (R-847) from its junction with Kyle Street (R-847) to its junction with Castle Street (L-5165).
	30.71	Castle Street (L-5165) from its junction with Corn Market Street (L-5048) to its junction with North Main Street (R-847).
	3072	Kyle Street (R-847) from its junction with Corn Market Street (L-5048) to its junction with North Main Street (R-847).
	30.73	Adelaide Street (L-5050) From its junction with North Main Street (L-5051) to its junction with Grattan Street (L-5197).
	30.74	Liberty Street (L-5049) from its junction with South Main Street (R-608) to its junction with Courthouse Street (N-22).
	30.75	Cross Street (L-99123) From its junction with Washington Street (N-22) to its junction with Liberty Street (L-5049).
	30.76	South Main Street (R-608) from its junction with Castle Street (L-5165) to its junction with Washington Street (N-22)
Cork City, Middle Parish	30.77	On Millerd Street (L-99270) from its junction with Bachelors Quay (R-847) to its Junction with Henry Street (L-5203).
	30.78	On Devenshire Street West (L-99132) from its junction with Bachelors Quay (R-847) to its Junction with Henry Street (L-5203).
	30.79	On Moore Street (L-98471) from its Junction with Henry Street (L-5203) to its Junction with Shears Street (N-22).
	30.80	On Peter's Street (L-98475) from its junction with Moore Street (L-98471) to its Junction with Grattan Street (L-5197).
	30.81	On Broad Street (L-99069) from its Junction with Coach Street (L-98472) to its Junction with Grattan Street (L-5197).
	30.82	On Coach Street (L-98472) from its Junction with Henry Street (L-5203) to its Junction with Shears Street (N-22).
	30.83	On Francis Street (L9-8476) from its Junction with Greenville Place (R-847) to its Junction with Grattan Street (L-5197).
	30.84	On Thomas Street (L-99421) from its junction with Moore Street (L-98471) to its end (cul de sac).
	30.85	Woods Street (L-90227) from its junction with Washington Street (N-22) to its junction with Shears Street (N-22).
	30.86	Woods Alley (L-90227) from its junction with Woods Street (L-90227) to its end (cul de sac).
30.87	Lynches Street (L-90226) from its junction with Woods Street (L-90227) to its junction with Little Hanover Street (L-99242).	
30.88	Gravel Lane (L-99180) from its junction with Anne Street (L-99004) to its junction with Little Hanover Street (L-99242).	

Location		Description
	30.89	Gravel Lane (L-99558) from its junction with Gravel Lane (L-99180) to its junction with Washington Street (N-22).
	30.90	Anne Street (L-99004) from its junction with Washington Street (N-22) to its junction with Shears Street (N-22)
	30.91	James Street (L-98477) from its junction with Court House Street (L-98477) to its junction with Anne Street (L-99004).
Wycherly terrace, McCurtain Villas, Wycherly Place, Elmhurst Mews, Sunview Terrace	30.92	On Wycherley Terrace (L-50357) from its junction with College Road (L-5169) to its end (cul de sac).
	30.93	All segments of McCurtain Villas (L-50356) from its junctions with Wycherley Terrace (L-50357), College Road (L-5169) and Bandon Road (R-608).
	30.94	On Wycherley Place (L-99455) from its Junction with Wycherley Terrace (L-50357) to its end (cul de sac).
	30.95	On Elmhurst Mews (L-99149) from its Junction with McCurtain Villas (L-50356) to its end (cul de sac).
	30.96	Sunview Terrace (L-50355) from its Junction with College Road (L-5169) to its end (cul de sac).
Shanakiel Court, The Grove, Rope Walk	30.97	All segments of The Grove (L-10192) from its Junction with Shanakiel Road (L-1019) to its junction with Rope Walk (L-10194).
	30.98	All segments of Rope Walk (L-10194) from a point 82m west of its Junction with The Grove (L-10192) to its Junction with Shanakiel Court (L-99363).
	30.99	Soho Terrace (L-10194-1) from its junction with Shanakiel Court (L-99363) to its junction with Strawberry Hill (L-5102).
	30.100	Shanakiel Court (L-99363) from its Junction with Rope Walk (L-10194) to its end (cul de sac).
Mourne Avenue, Brandon Crescent	30.101	All segments of Mourne Avenue (L-10281) from its Junction with Glen Avenue (L-1028) to its end (cul de sac).
	30.102	Brandon Crescent (L-50627) from its junction with the Old Youghal Road (L-5062) to its end (cul de sac).
Larchfield	30.103	All segments of Larchfield (L-99229) from its Junction with Upper Fairhill (L-5057) to its junction with Fairhill Drive (L-50575).
Glasheen School	30.104	All segments of Lima Lawn (L-99235) from its junction with School Avenue (L-51042) to its Junction with Magazine Road (R-608).
	30.105	On School Avenue (L-51042) from its Junction with Glasheen Road (R-849) to its end at The Hermitage (cul de sac).
	30.106	Kilcrea Park (L-5208) from its junction with Lima Lawn (L-99235) to a point 123m east of its Junction with Lima Lawn (L-99235).

Location		Description
	30.107	Lisieux Park (L-51041) from its junction with Kilcrea Park (L-5208) to its end (cul de sac).
Silvercourt, Silversprings Court, Silversprings Lawn, Halcon Drive, Southridge.	30.108	All segments of Silvercourt (L-50883) from its junction with the North Ring Road (R-635) to its junction with Halcon Drive (L-50882).
	30.109	All segments of Silversprings Court (L-50884) from its junction with Halcon Drive (L-50882) to its junction with Silversprings Lawn (L-50885).
	30.110	All segments of Southridge (L-99375) from, a point 294m east of the junction of Halcon Drive (L-50882) and Silvercourt (L-50883), to its end (cul de sac).
	30.111	All segments of Halcon Drive (L-50882) from its junction with Silvercourt (L-50883) to its end (cul de sac).
	30.112	All segments of Silversprings Lawn (L-50885) from its Junction with Silversprings Court (L-50884) to a point 51m north of its junction with Silversprings Court (L-50884).
	30.113	All segments of Silversprings Lawn (L-50885) from its Junction with Silversprings Court (L-50884) to its end (cul de sac).
Woodbrook, Rossdale, Brampton Court, Tiffany Downs,	30.114	All segments of Rossdale (L-99462) from its Junction with Bishopstown Road (R-849) to its Junction with Brampton Court (L-98605).
	30.115	Brampton Court (-L98605) from its junction with Tiffany Downs (L-50382) to its end (cul de sac).
	30.116	All segments of Tiffany Downs (L-50382) from its junction with Brampton court (L-98605) to its end (cul de sac).
	30.117	Garrane Lane (L-5100) from its junction with Bishopstown Road (R-849) to its Junction with Stratton Pines (L-99398).
	30.118	Laural Grove (L-50384) from its Junction with Garrane Lane (L-5100) to its end (cul de sac).
	30.119	Stratton Pines (L-99398) from its junction with Garrane Lane (L-5100) to its end (cul de sac).
	30.120	Cedar Grove (L-51004) from its Junction with Garrane Lane (L-5100) to a point 106m north east of its Junction with Garrane Lane (L-5100).
	30.121	Cedar Avenue (L-51001) from its junction with Woodbrook Road (L-5271) to a point 73m south west of its junction with Woodbrook Drive (-L51003).
	30.122	Woodbrook Road (L-5271) from its junction with Bishopstown Road (R-849) to its Junction with Woodbrook Grove (L-5270).

Location		Description
	30.123	Woodbrook Drive (L-51003) from its junction with Cedar Avenue (L-51001) to its Junction with Woodbrook Avenue (L-51002).
	30.124	Woodbrook Avenue (L-51002) from its junction with Garrane Lane (L-5100) to its junction with Woodbrook Road (L-5271).
	30.125	Woodbrook Grove (L-5270) from its junction with Woodbrook Road (L-5271) to its Junction with Woodhaven (L-99449).
	30.126	Donscourt (L-99135) from its junction with Woodbrook Road (L-5271) to a point 35m east of its junction with Woodbrook Road (L-5271).
Deanrock	30.127	Deanrock Avenue (L-50274) from its junction with Clashduv Road (L-1009) to its junction with Togher Road (L-1076).
	30.128	Owenacurra Court (L-10146) from its junction with Deanrock Avenue (L-50274) to its end (cul de sac).
	30.129	Ilen Court (L-50722-1) from its junction with Deanrock Avenue (L-50274) to its end (cul de sac).
	30.130	Ilen Court (L-50722-2) from its junction with Deanrock Avenue (L-50274) to its end (cul de sac).
	30.131	All segments of Araglen Court (L-50723) from its junction with Deanrock Avenue (L-50274) to its end (cul de sac).
	30.132	Maglin Grove (L-50723-3) from its junction with Araglen Court (L-50723-2) to its end (cul de sac).
	30.133	Leamlara Close (L-99231) from its junction with Deanrock Avenue (L-50274) to its end (cul de sac).
	30.134	Link Road between Sandymount Avenue and Deanrock Avenue (L-50724) from its junction with Deanrock Avenue (L-50274) to a point 17m west of this junction.
	30.135	All Segments of Owenabue Close (L-99305) from its junction with Deanrock Avenue (L-50274-7) to its end (cul de sac).
	30.136	All Segments of Owenabue Close (L-99305) from its junction with Deanrock Avenue (L-50274-9) to its end (cul de sac).
	30.137	Blackwater Grove (L-99057-1) from its junction with Deanrock Avenue (L-50274) to its end (cul de sac).
	30.138	Blackwater Grove (L-99057-2) from its junction with Deanrock Avenue (L-50274) to its end (cul de sac).
	30.139	Argideen Lawn (L-99014-1) from its junction with Deanrock Avenue (L-50274) to its end (cul de sac).
	30.140	Argideen Lawn (L-99014-2) from its junction with Deanrock Avenue (L-50274) to its end (cul de sac).
	30.141	Argideen Lawn (L-99014-3) from its junction with Deanrock Avenue (L-50274) to its end (cul de sac).
	30.142	Maglin Grove (L-99252) from its junction with Deanrock Avenue (L-50274) to its end (cul de sac).

Location		Description
	30.143	Shournagh Lawn (L-10147) from its junction with Deanrock Avenue (L-50274) to its end (cul de sac).
The Marina	30.144	The Marina (L-5005 & L-50051) from a point 445m west of its junction with Centre Park Road (L-1002) to its junction with the Blackrock Road (R-853-26)
Loreto Park, Ashdale Park, Rosepark.	30.145	All Segments of Loreto Park (L-50174) from its junction with Cross Douglas Road (L-5017) to its junction with Ashdale Park (L-50175).
	30.146	All Segments of Loreto Park (L-50176) from its junction with Loreto Park (L-50174) to its junction with South Douglas Road.
	30.147	Ashdale Park (L-50175) from its junction with Loreto Park (L-50174) to its junction with the South Douglas Road (R-851).
	30.148	Rosepark (L-50764) from its junction with Loreto Park (L-50174) to its end (cul de sac).
Gate Lodge	30.149	All segments of Gate Lodge (L-99166) from its junction with Castle Road (L-1111) to its end (cul de sac).
Cherry Lawn, Berlingford Drive, Clontarf Estate	30.150	All segments of Cherry Lawn (L-99092) to its End (cul de sac).
	30.151	All segments of Berlingford Drive (L-98536) from its junction with Church Road (R-853) to its junction with Cherry Lawn (L-99092).
	30.152	All segments of Clontarf Estate (L-50062) from its junction with Skehard Road (R-852) to its end (cul de sac).
Silverdale, Ashleigh	30.153	Silverdale Road (L-51083) from its Junction with Churchyard Lane (R-852) to its junction with Silverdale Drive (L-99369).
	30.154	Silverdale Drive (L-99369) from its junction with Skehard Road (R-852) to its junction with Silverdale Avenue (L-50048).
	30.155	All segments of Silverdale Avenue (L-50048) from a point 51m east of its junction with Silverdale Drive (L-99369) to its end (cul de sac).
	30.156	All segments of Silverdale Grove from its junction with Silverdale Road (L-51083) to its end (cul de sac).
	30.157	Silverdale Walk (L-99370) from its junction with Silverdale Road (L-51083) to its Junction with Silverdale Avenue (L-50048).
	30.158	Ashleigh Drive (L-50046) from its junction with Ashleigh Gardens and its junction with Firmount Avenue (L-50041).
	30.159	Ashleigh Gardens (L-50047) from a point, 51m east of the junction of Silverdale Avenue (L-50048) and Silverdale Drive (L-99369), to its junction with Ashleigh Rise (L-99024).
	30.160	Ashleigh Rise (L-99024) from its junction with Skehard Road (R-852) to its junction with Ashleigh Drive (L-50046).

Location		Description
Douglas Hall lawn	30.161	Douglas Hall Lawn (L-98534) from its junction at the Well Road Roundabout (R-853) to its end (cul de sac).
Eglantine Park	30.162	All segments of Eglantine Park (L-5283) from its junction with the Douglas Road (R-610) to its junction with Browningstown Park (L-5015).
Browningstown Park	30.163	All segments of Browningstown Park (L-5015) from its junction with Eglantine Park to its junction with South Lodge (L-5245) and Hettyfield Park (L-51057).
Browningstown Park East	30.164	All segments of Browningstown Park East (L-5015) from its junction with Hettyfield Park (L-51057) to its junction with South Lodge (L-5245).
Hettyfield	30.165	All segments of Hettyfield (L-51056) from its junction with Hettyfield Park (L-51057) to its junction with the Well Road (R-853).
Hettyfield Park	30.166	All segments of Hettyfield Park (L-51057) from its junction with Browningstown Park (L-5015) to its Junction with South Lodge (L-5245).
South Lodge	30.167	All segments of South Lodge (L5245) from its junction with Browningstown Park (L-5015) to its junction with Lake Lawn (L+50154).
South Lodge Grove	30.168	All segments of South Lodge Grove (L-50159) from its junction with South Lodge (L-5245) to its end (cul de sac).
Lake Lawn	30.169	All segments of Lake Lawn (L-50154) from its junction with South Lodge (L-5245) to its junction with the Well Road (R-853).
Ardmahon Estate	30.170	All segments of Ardmahon Estate (L-5118 & L-50152) from its junction with Churchyard Lane (L-99547) to its junction with the Well Road (R-853).
Churchyard Lane	30.171	All segments of Churchyard Lane (L-99547) from its junction with the Boreenmanna Road (R-852) to its junction with the Well Road (R-853).
Glencurrig	30.172	All segments of Glencurrig (L-50182) from its junction with South Douglas Road (R-851) to its junction with Mount Vernon Crescent (L-99486)
Ashdene	30.173	All segments of Ashdene (L-50185) from its junction with Glencurrig (L-50182) to its end (cul de sac).
Alderwood	30.174	All segments of Alderwood (L-99488) from its junction with Glencurrig (L-50182) to its end (cul de sac).
Spring Road	30.175	All segments of Spring Road (L-99377) from its junction with Glencurrig (L-50182) to its junction with Moss Lane (L-99276).
The Mews	30.176	All segments of The Mews (L-99377) from its junction with Spring Road (L-99377) to its end (cul de sac).
Moss Lane	30.177	All segments of Moss Lane (L-99276) from its junction with Spring Road to its ends (cul de sacs).
Spring Lane	30.178	All segments of Spring Lane (L-99276) from its junction with Moss Lane (L-99276) to its end (cul de sac).
Green View	30.179	All segments of Green View (L-99183) from its junction with Moss Lane (L-99276) to its end (cul de sac).

Location		Description
Ivy Crescent	30.180	All segments of Ivy Crescent (L-99207) from its junction with Spring Road (L-99377) to its end (cul de sac).
Mount Vernon Crescent	30.181	All segments of Mount Vernon Crescent (L-99486) from its junction with Glencurrig (L-50182) to its end (cul de sac).
Glencurrig Estate	30.182	All segments of Glencurrig Estate (L-50183) from its junction with Glencurrig (L-50182) to its end (cul de sac).
Bishopscourt / Firgrove	30.183	All segments of Westgate Road (L-5087, L-50871) from its junction with Curraheen Road (L-1016) to its junction with Ballinaspig Lawn (L-50875).
	30.184	All segments of Westgate Park (L-50872) from its junction with Westgate Road (L-5087) to its End. (cul de sac)
	30.185	All segments of Kenley Crescent (L-50876) from its junction with Ballinaspig Lawn (L-50875) to its end (cul de sac).
	30.186	All Segments of Ballinaspig Lawn (L-50875) from its junction with Kenley Crescent (L-50876) to its Junction with Firgrove Lawn (L-5099).
	30.187	All segments of Firgrove Park (L-50991) From its junction with Ballinaspig Lawn (L-50875) to its junction with Firgrove Lawn (L-5099).
	30.188	All Segments of Firgrove Lawn (L-5099) from its junction with Central Avenue (L5098, L-50996) to its junction with Merlyn Lawn (L-50995)
	30.189	All Segments of Bishopscourt Lawn (L-5164) from its junction with Merlyn Lawn (L-50995) to its junction with Wilton Avenue (L-5066).
	30.190	All Segments of Wilton Avenue (L-5066) from its junction with Bishopscourt Lawn (L-5164) to its junction with Bishopstown Road (R-849).
	30.191	All segments of Firgrove Drive (L-50873) from its junction with Westgate Road (L-5087) to its junction with Firgrove Gardens (L-50997)
	30.192	All segments of Firgrove Avenue (L-50874) from its junction with Firgrove Drive (L-50873) to its junction with Curraheen Road (L-1016).
	30.193	All segments of Firgrove Crescent (L-99160) from its junction with Firgrove Avenue (L-50874) to its junction with Firgrove Gardens (L-50997).
	30.194	All segments of Firgrove Gardens (L-50997) from its junction with Central Avenue (L-5098) to its junction with Curraheen Road (L-1016).
	30.195	All segments of Central Avenue (L-5098, L-50996) from its junction with Westgate Road (L-5087) to its junction with Merlyn Lawn (L-50995)
	30.196	All segments of Merlyn Lawn (L-50995) from its junction with Bishopscourt Lawn (L-5164) to its junction with Bishopstown Road (R-849).
	30.197	All segments Bishopcourt Road (L-50992) from its junction with Bishopscourt Lawn (L-5164) to its junction with Bishopstown Road (R-849).

Location		Description
	30.198	All segments of Bishopscourt Avenue (L-99050) from its junction with Merlyn Lawn (L-50995) to its junction with Bishopscourt Road (L-50992).
	30.199	All segments of Bishopscourt Hill (L-50993) from its junction with Merlyn Lawn (L-50995) to its junction with Bishopscourt Road (L-50992).
Coolgarten Park	30.200	All segments of Coolgarten Park (L-98492) from its junction with Magazine Road (R-608) to its junction with Glasheen Road (R-849)
Hollymount Estate	30.201	All segments of Hollymount Estate (L-10211) from its junctions with Harbour View Road (L-1021) to its end (cul de sac).
Hollywood Estate	30.202	All segments of Hollywood Estate (L-10212) from its junction with Harbour View Road (L-1021) to its end (cul de sac).
Farranferris Place	30.203	Farranferris Place (L-50581) from its junction with Fairfield Avenue (L-1023) to its junction with Pophams Road (L-5058).
Killeens Place	30.204	All segments of Killeens Place (L-50583) from its junction with Fairfield Avenue (L-1023) to its junction with Pophams Road (L-5058).
Kilnap Place	30.205	Kilnap Place (L-50585) from its junction with Fairfield Avenue (L-1023) to its junction with Pophams Road (L-5058).
Kilbarry Place	30.206	Kilbarry Place (L-50941) from its junction with Fairfield Avenue (L-1023) to its junction with Pophams Road (L-5058).
Saint Brendans Road	30.207	Saint Brendans Road (L-50587) from its junction with Fairfield Avenue (L-1023) to its junction with Pophams Road (L-5058).
Saint Colemans Road	30.208	Saint Colemans Road (L-50588) from its junction with Fairfield Avenue (L-1023) to its junction with Pophams Road (L-5058).
Saint Michaels Road	30.209	Saint Michaels Road (L-50589) from its junction with Fairfield Avenue (L-1023) to its junction with Pophams Road (L-5058).
Fr Dominic Road	30.210	All segments of Fr. Dominic Road (L-10102) from its junction with Pouladuff Road (L-1013) to its junction with Killeenreendowney Avenue (L-50773) and McDonagh Road (L-50772).
Pearse Place	30.211	All segments of Pearse Place (L-50777) from its junction with Pearse Road (L-1010) to its junction with Fr Dominic Road (L-10102).
Fr Dominic Place	30.212	All segments of Fr. Dominic Place (L-99163) from its junction with Fr. Dominic Road (L-10102) to its end (cul de sac).
Plunkett Road	30.213	All segments of Plunkett Road (L-10139) from its junction with Fr. Dominic Road (L-10102) to its Junction with Connolly Green (L-99469) and McDonagh Road (L-50772).
Connolly Green	30.214	All segments of Connolly Green (L-99469) from its junction with Connolly Road (L-1102) to its junctions with Plunkett Road (L-10139) and McDonagh Road (L-50772).
McDonagh Road	30.215	All segments of McDonagh Road (L-50772) from its junction with Connolly Green (L-99469) and Plunkett Road (L-10139) to its junction with Killeenreendowney Avenue (L-50773)
Killeenreendowney Avenue	30.216	All segments of Killeenreendowney Avenue (L-50773) from its junction with Lower Friars Walk (L-5077) to its junctions with

Location		Description
		Plunkett Road (L-10139)
Sarahville Place	30.217	All segments of Sarahville Place (L-50261) from its junction with Pouladuff Road (L-1013) to its junctions with Plunkett Road (L-10139).
Fairhill Drive	30.218	All segments of Fairhill Drive (L-50575) from its junction with Upper Fairhill (L-5057) to its junction with Fairhill Drive (L-1115).
Bride Valley View	30.219	Segments of Bride Valley View (L-50571-8, L-50571-9 and L-50571-10) from its junction with Upper Fairhill (Outside Nr. 54 Bride Valley View) to its end (cul de sac).
Bride Valley Park	30.220	All Segments of Bride Valley Park (L-50946) from its junctions with Fairfield Road (L-5094) to its end (cul de sac).
Iona Green	30.221	All segments of Iona Green (L-10308) from its junction with Colmcille Avenue (L-1030) to its end (cul de sac).
Oak Park	30.222	All segments of Oak Park (L-96143) from its junction with the Ballyhooley Road (R-614) to its end (cul de sac).
Corrib Lawn	30.223	All segments of Corrib Lawn (L-51105) from its junction with the North Ring Road (R-635) to its end (cul de sac).
Ballinderry Park	30.224	All segments of Ballinderry Park (L-51106) from its junction with Corrib Lawn (L-51105) to its end (cul de sac).
Ballincollig		
Muskerry Estate Road, Ballincollig	30.225	All segments of Muskerry Estate road (L-2244-0) from a point 10 m from its junction with the R608-7 to the end of the estate road inclusive of any loop roads, cul de sac side roads and laneways within the estate.
	30.226	All segments of Muskerry Estate road (L-2244-0) from a point 10 m from its junction with the L-2216-160 to the end of the estate road inclusive of any loop roads, cul de sac sideroads and laneways within the estate.
Innishmore Estate, Ballincollig	30.227	All segments of Innishmore estate road (L-2242) from a point 5 m from its junction with L-2241-0 to the end of the estate road inclusive of any loop roads, cul de sac sideroads and laneways within the estate.
	30.228	All segments of Innishmore estate road (L-2241) from a point 10 m from its junction with L-2239-0 to a point 8 m from its junction with L-2263-0 inclusive of any loop roads, cul de sac sideroads and laneways within the estate.
	30.229	All segments of L-9160 from its junction with Community Drive Road (L-2241) to the end of the estate road inclusive of any loop roads, cul de sac sideroads and laneways within the estate.
Classes Lake Estate, Ballincollig	30.230	All segments of the Classes Lake Road (L-6415) from a point 18 m from its junction with the R-608-7 to the end of the estate road inclusive of any loop roads, cul de sac sideroads and laneways within the estate.

Location		Description
Station Road, Ballincollig	30.231	A segment of Station Road (L-2213) from a point 5 m north of its junction with Baker St (L-9163-0) to a point 10 m north of its junction with the Beech Park Estate Road (L-2250-0).
	30.232	A point on Baker Street (L-9163) for a distance of 16 m east in direction of the junction L-2213/L-9163.
Ballincolly		
Thorndale Estate, Ballincolly	30.233	All segments of the Thorndale estate road (L-7043-0) from a point 10 m from its junction with Dublin Hill (L-2980-0) to the end of the estate road inclusive of any loop roads, cul de sac sideroads and laneways within the estate.
Kinvara Estate, Ballincolly	30.234	All segments of the Kinvara estate road (L-7089-2) from a point 10 m from its junction with L-7094-0 to the end of the estate road inclusive of any loop roads, cul de sac sideroads and laneways in the estate.
Blarney		
Ard Dara Estate, Blarney	30.235	All segments of Ard Dara estate road (L-6880) from a point 25 m from its junction with Station Road (L-2784) to the end of the estate road inclusive of any loop roads, cul de sac side roads and laneways within the estate.
Castleclove Estate Road, Blarney	30.236	All segments of Castleclove Estate Road (L-6864-0) from a point 10 m from its junction with L-2793-0 to the end of the estate road inclusive of any loop roads, cul de sac sideroads and laneways within the estate.
	30.237	All segments of Castleclove Estate Road (L-6864-0) from a point 10 m from its junction with L-2794-0 to the end of the estate road inclusive of any loop roads, cul de sac sideroads and laneways within the estate.
	30.238	All segments of Castleclove Estate Road (L-6868-0) from a point 10 m from its junction with L-2793-0 to the end of the estate road inclusive of any loop roads, cul de sac sideroads and laneways within the estate.
	30.239	All segments of Castleclove Estate Road (L-6865-0) from a point 10 m from its junction with L-2794-0 to the end of the estate road inclusive of any loop roads, cul de sac sideroads and laneways within the estate.
Monacappa Estate Road, Blarney	30.240	All segments of Monacappa Estate Road (L-6863-0) from a point 10 m from its junction with L-2776-0 to the end of the estate road inclusive of any loop roads, cul de sac sideroads and laneways within the estate.
Laureston Estate Road, Blarney	30.241	All segments of Laureston Estate Road (L-6876-0) from a point 10 m from its junction with L-2752-88 to the end of the estate road inclusive of any loop roads, cul de sac sideroads and laneways within the estate.

Location		Description
Douglas		
Shamrock Lawn Estate, Douglas	30.242	All segments of Shamrock Lawn estate road (L-2517), from a point 30 m from its junction with R-851-0 to the end of the estate road inclusive of any loop roads, cul de sac sideroads and laneways within the estate.
	30.243	All segments of Shamrock Lawn estate road (L-2519), from a point 22 m from its junction with R-851-0 to the end of the estate road inclusive of any loop roads, cul de sac sideroads and laneways within the estate.
Mount Oval Estate, Douglas	30.244	All segments of Mount Oval Estate Road (L-9149-0) from a point 20 m from its junction with N-28-61 to the end of the estate road inclusive of any loop roads, cul de sac sideroads and laneways within the estate.
	30.245	All segments of Mount Oval Estate Road (L-9149-0) from a point 20 m from its junction with (L-2471-0) to the end of the estate road inclusive of any loop roads, cul de sac sideroads and laneways within the estate.
Frankfield		
Bellevue Estate Road	30.246	The L-6746-0 Bellevue Estate Road from a point 10 m from its junction with L-2461-0 to the end of the estate road inclusive of any loop roads, cul de sacs and laneways within the estate
	30.247	The L-6746-0 Bellevue Estate Road from a point 10 m from its junction with R-851-16 to the end of the estate road inclusive of any loop roads, cul de sacs and laneways within the estate
Glanmire		
Barrymore Estate, Glanmire	30.248	All segments of the Barrymore estate road L-9452 from a point 5 m from its junction with L-6987-0 to the end of the estate road inclusive of any loop roads, cul de sac sideroads and laneways within the estate.
Elm Grove Estate, Glanmire	30.249	All segments of L-9453-0 Elm Grove estate road from a point 5 m from its junction with L-6987 to the end of the estate road inclusive of any loop roads, cul de sac sideroads and laneways within the estate.
	30.250	All segments of L-9453-0 Elm Grove estate road from a point 5 m from its junction with L-69871 to the end of the estate road inclusive of any loop roads, cul de sac sideroads and laneways within the estate.
Springmount Estate, Glanmire	30.251	All segments of Springmount estate road (L-7040) from a point 5 m from its junction with L-3003 to the end of the estate road inclusive of any loop roads, cul de sac sideroads and laneways within the estate.

Location		Description
St. Joseph's/Marble Park Estate, Glanmire	30.252	All segments of St. Joseph's/Marble Park estate road (L-7044-0) from a point 10 m from its junction with L-3010-0 to the end of the estate road inclusive of any loop roads, cul de sac sideroads and laneways in the estate.
Oakfield Estate, Glanmire	30.253	All segments of the Oakfield Estate Road (L-9457-0) from a point 10m from its junction with L-2966-69 to the end of the estate road inclusive of any loop roads, cul de sac sideroads and laneways in the estate.
Knocknacullen	30.254	On the L-27891 road from a point 10 m north of its junction with L-27891-18 to a point 340 m north west of said junction.
Rochestown		
Maryborough Estate, Rochestown	30.255	The L-2526-0 – Maryborough Housing Estate from a point 10 m from its junction with the L-2470-0 to the end of the estate road inclusive of any loop roads, cul de sac sideroads and laneways within the estate
	30.256	The L-2526–0 Maryborough Housing Estate from a point 10 m from its junction with the R-610-0 to the end of the estate road inclusive of any loop roads, cul de sac sideroads and laneways within the estate
	30.257	The L-2527-0 Maryborough Housing Estate from a point 10 m from its junction with the R610-0 to the end of the estate road inclusive of any loop roads, cul de sac sideroads and laneways within the estate.
Tower		
Willison Avenue Estate, Tower	30.258	All segments of Willison Park estate road (L-6909) from a point 27 m south of its junction with the Blarney-Tower Road (R617) to the end of the estate road inclusive of any loop roads, cul de sac side roads and laneways within the estate.
River View Estate, Tower	30.259	All segments of River View estate road (L-6888) from a point 22 m south of its junction with the Blarney-Tower Road (R617) to the end of the estate road inclusive of any loop roads, cul de sac side roads and laneways within the estate.
Gleann na Ri, Tower	30.260	All segments of Gleann na Ri estate road (L-6899) from a point 15 m south of its junction with Blarney-Tower Road (R617) to the end of the estate road inclusive of any loop roads, cul de sac side roads and laneways within the estate.
New 30 km/h zones		
Location		Description
Church of the Ascension Roman Catholic Church, Gurranebraher	30.261	Templeacre Avenue (L-10241) from its junction with Baker's Road (L-1052) to its junction with Gurranebraher Road (L-5198)

Location		Description
	30.262	Presentation Road (L-50783) from its junction with Templeacre Avenue (L-10241) to its junction with Cathedral Road (L-1054) inclusive of any loop roads, cul de sac side roads and laneways off said road.
	30.263	Mount Eden Road (L-50972) from its junction with Templeacre Avenue (L-10241) to its junction with Cathedral Road (L-1054).
	30.264	Saint Colmcille's Road (L-11171) from its junction with Templeacre Avenue (L-10241) to its junction with Saint Colmcille's Road (L-1117)
Mount Nebo Avenue, Gurranebraher	30.265	Orrery Road (L-50782) from its junction with Baker's Road (L-1052) to its junction with Mount Eden Road (L-50972).
	30.266	Mount Eden Road (L-50972) from its junction with Cathedral Road (L-1054) to its junction with Mount Nebo Avenue (L-50781).
	30.267	Mount Nebo Avenue (L-50781) from its junction with Bakers Road (L-50782) to its junction with Gurranebraher Road (L-5198).
	30.268	Presentation Road (L-50783) from its junction with Cathedral Road (L-1054) to its junction with Orrery Road (L-50782)
Riverview Estate, Ballyvolane	30.269	Riverview Estate Road (L-96353-1), from its junction with North Ring Road (R-635) to its junction with Riverview Estate Road (L-96353-2).
	30.270	Riverview Estate Road (L-96353-2), from its junction with Riverview Estate Road (L-96353-1) to its junction with Riverview Estate Road (L-96353-3).
	30.271	Riverview Estate Road (L-96353-3), from its junction with North Ring Road (R-635) to its junction with Riverview Estate Road (L-96353-2).
	30.272	Riverview Estate Road (L-96353-4 and L96353-5), from its junction with Riverview Estate Road (L-96353-3) to the end of the estate road (cul de sac).
Cushing Road, Blackpool	30.273	Cushing Road (L-50813) from its junction with Popham's Road (L-5058) to its junction with Seminary Walk (L-5081)
	30.274	Cushing Place (L-50814) from its junction with Cushing Road (L-50813) to its end (cul de sac).
Hollyville Estate, Hollyhill	30.275	Hollyville Estate road (L-10215) from its junction with Harbour View Road (L-1021) to the end of the estate road inclusive of any loop roads, cul de sac sideroads and laneways within the estate.
Mardyke Walk	30.276	Mardyke Walk (L-5220), from its junction with Dyke Parade (N-22) to its junction with (R-846).
	30.277	Ferry Walk (L-99526) from its junction with Western road (N-22) to its junction with Mardyke Walk (L-5220).

Location		Description
	30.278	Ferry Walk (L-51031) from its junction with Mardyke Walk (L-5220) to the end of said road (cul de sac).
Connaught Avenue, The Lough	30.279	Connaught Avenue (L-50354) from its junction with Donovan Road (L-1015) to its junction with Gilabbey Street/College Road (L-5035) inclusive of any loop roads, cul de sac sideroads and laneways within the estate.
	30.280	L-50354-6 from its junction with College Road (L-5169) to its junction with L-50354-2.
Greenmount Avenue, The Lough	30.281	Greenmount Avenue (L-10131) from its junction with Green Street (L-1060) and its junction with Lough Road (L-1014).
	30.282	Greenmount Crescent (L-10133) from its junction with Green Street to its end (cul de sac).
	30.283	Greenmount Place (L-10131) from its junction with Greenmount Avenue (L10131) to its end (cul de sac)
	30.284	Greenmount Buildings (L-50849) from its junction with Green Street (L-1060) to its end (cul de sac).
Bantry Park Road, Fairhill	30.285	Bantry Park Road East (L-50554-5) from its junction with Bantry Park Road (L-50554-3) to its junction with Glengarriff Road (L-50567)
	30.286	Bantry Park Road West (L-50554-6) from its junction with Bantry Park Road (L-50554-8) to its junction with Glengarriff Road (L-50567).
	30.287	Glengarriff Road (L-50564) from its junction with Fairhill road (L-5056) to its junction with Bantry Park Road (L-50554-5) inclusive of any loop roads, cul de sac sideroads and laneways within the estate.
Mayfield Park Area, Mayfield	30.288	Iona Park (L-10302) from its junction with Slí Gartan (L-10303) to its junction with Colmcille Avenue (L-1030).
	30.289	Slí Gartan (L-10303) from its junction with Colmcille Avenue (L-1030) to its junction with Kerry Road (L-5089).
	30.290	Inis Eoghin (L-10304) from its junction with Slí Gartan road (L-10303) to its junction with Colmcille Avenue (L-1030).
Spring Vale Road, Mayfield	30.291	Spring Vale Road (L-99378) from its junction with Old Youghal Road (L-1029) to the end of its road (cul de sac) inclusive of any loop roads, cul de sac side roads and laneways off said road.
Courtlands, Mayfield	30.292	Courtlands Estate road (L-99120) from its junction with Colmcille Avenue (L-1030) to its end (cul de sac).

Location		Description
Beechwood Park Area, Ballinlough	30.293	Beechwood Park (L-5014-1, L-5014-2, L-5014-3, L-50146-1, L-50146-2, L-50146-3, L-50146-4, L-50146-5, L-50146-6, L-50146-7 from its junction with Ballinlough Road (L-1005) to its junction with Ardfallen Road (L-50141)
	30.294	Nursery Drive (L-5229) from its junction with Ardfallen Road (L-50141) to its junction with Somerton Park (L-5116).
	30.295	Ardfallen Estate (L-5294) from its junction with Eglantine Park (L-5283) to its junction with Nursery Drive (L-5229).
	30.296	Ardfallen Road (L-50141) from its junction with Ardfallen Estate (L-5294) to its junction with Beechwood Park (L-5014-3) inclusive of any loop roads, cul de sac sideroads and laneways within the estate.
	30.297	Belmont Park (L-50144), from its junction with Ballinlough Road (L-1005) to its junction with Somerton Road (L-99374).
	30.298	Belmont Avenue (L-50145) from its junction with Sunnyside Road (L-50147) to its junction with Somerton Road (L-99374)
	30.299	Sundrive Park (L-50143), from its junction with Ballinlough Road (L-1005) to its junction with Somerton Road (L-99374).
	30.300	Somerton Park (L-5116), from its junction with Ballinlough Road (L-1005) to its junction with South Lodge (L-5245).
	30.301	Sunnyside Road (L-50147) from its junction with Belmont Avenue (L-50145) to its with Belmont Park (L-50144).
Knockrea Lawn, Ballinlough	30.302	Knockrea Lawn estate road (L-10052), from its junction with Ballinlough Road (L-1005) to the end of the estate inclusive of any loop roads, cul de sac sideroads and laneways within the estate.
Pic du Jer Park, Ballinlough	30.303	Pic du Jer Park estate road (L-10054) from its junction with Ballinlough Road (L-1005) to the end of the estate inclusive of any loop roads, cul de sac sideroads and laneways within the estate.
Greenhills Estate, South Douglas Road, Ballinlough	30.304	All segments of Greenhills Estate road (L-50762) from its junction with South Douglas Road (R-851) to its junction with Heatherton Park (L-99190) inclusive of any loop roads, cul de sac side roads and laneways within the estate.
	30.305	All segments of Heatherton Park (L-99190) from its junction with Greenhills Estate road (L-50762-1) to its end (cul de sac).
Uam Var, Bishoptown	30.306	All segments of Uam Var Avenue (L-50392) from its junction with Rossa Avenue (L-5039) to its junction with Curraheen Road (L-1016) inclusive of any loop roads, cul de sac sideroads and laneways within the estate.
	30.307	All segments of Uam Var Drive (L-50394) from its junction with Elton Lawn (L-50393-4) to its junction with Curraheen road (L-1016) inclusive of any loop roads, cul de sac sideroads and laneways within the estate.

Location		Description
	30.308	All segments of Uam Var Grove (L-50395) from its junction with Uam Var Drive (L-50394-7) to its junction with Uam Var Drive (L-50394-5) inclusive of any loop roads, cul de sac sideroads and laneways within the estate.
	30.309	All segments of Elton Lawn (L-50393) from its junction with Uam Var Drive (L-50394-1) to its junction with Rossa Avenue (L-5039) inclusive of any loop roads, cul de sac sideroads and laneways within the estate.
	30.310	All segments of Chestnut Grove (L-50396) from its junction with Uam Var Drive (L-50394-2) to its end (cul de sac).
	30.311	L-99461 from Uam Var Drive (L-50394) to Uam Var Avenue (L-50392)
Curraheen Estate, Bishoptown	30.312	All segments of Curraheen Estate road (L-10168) from its junction with Curraheen Road (L-1016) to the end of the estate inclusive of loop roads, cul de sac side roads and laneways within the estate.
Glanmire Bridge, Glanmire	30.313	On a point 30 m north on Glanmire Road (R-639) to its junction with Glanmire Bridge (L-2999).
	30.314	On a point 130 m south on Glanmire Road (R-639) to its junction with Glanmire Bridge (L-2999).
	30.315	On a point 75 m north on L-2998-17 from its junction with Glanmire Bridge (L-2999-0)
	30.316	On a point 71 m south on L-2998-17 from its junction with Glanmire Bridge (L-2999-0)
Riverstown, Glanmire	30.317	On the L-3010 from a point 30 m east from its junction with Orchard Manor (L-9471) to a point 20 m west of its junction with Marble Park Estate (L-7044).
	30.318	East Cliff Road (L-2998) from a point 115 m south of its junction with L-3010.

THIRD SCHEDULE
(60 km/h Special Speed Limits)

Location		Description
Borreenmanna Road (R852)	60.1	Borreenmanna Road (R-852) from a point at the centre of the junction with the South City Link Road (N-27) eastwards for a distance of 100 m.
North Ring Road (R635)	60.2	The North Ring Road (R-635) from a point 15m north of its junction with Lagan Grove (L-51107) to a point 60m east of its junction with Glen Avenue (L-1028).
Ballincollig	60.3	The Old Ballincollig-Macroom Road (R-608) between a point 405 m north-east of its junction with Classes Road (L-6229) and a point 525m south west of said junction.
	60.4	The Classes Road (L-6229) for a distance of 240 m north of its junction with the Old Ballincollig-Macroom Road (R-608).
	60.5	The Cork-Coachford Road (R-618) between a point 622 m west of its junction with the Leemount-Cloghroe Road (R-579) and a point 130 m west of its junction with the Inniscarra Bridge Road (L-2211).
	60.6	The Inniscarra Bridge Road (L-2211) for a distance of 50 m south of its junction with the Cork-Coachford Road (R618).
	60.7	The Bunnacommer Hill Road (L-6844) for a distance of 65 m north of its junction with the Cork-Coachford Road (R-618).
Blarney	60.8	The Cork-Blarney Road (R-617) from a point 20 m east of its junction with the Killard Road (L-2796) to a point 150 m west of its junction with the roundabout on the slip Road from the Cork-Mallow Road (N-20).
	60.9	The Waterloo Road (L-2776, L-2773) and its continuation as the Garrycloyne Road between a point 1080 m north of its junction with the Cork-Blarney Road (R-617) and a point 190 m north west of its junction with the Wise's Bridge Road (L-2776).
	60.10	The Wise's Bridge Road (L-2776) for a distance of 420 m to its junction with the Garrycloyne Road (L-2773).
Carrigrohane Beg	60.11	The Cloghroe Road (R-579) between a point 93 m north west of its junction with Leemount crossroads to a point 55 m north west of its junction with the road to Pound Cross (L-6844).
	60.12	The Healy's Bridge-Kerry Pike Road (L-2777) between its junction with the Cloghroe Road (R-579) and a point 100 m south west of its junction with Kerry Pike – Tower Road (L-2779)
	60.13	The road to Pound Cross (L-6844) for a distance of 85 m west from its junction with the Cloghroe Road (R-579).
Cloghroe	60.14	The Cloghroe Road (R-579) between point 135 m north west of its junction with Tower Road (R-617) and a point 620 m north west of said junction.

Location		Description
Cork North	60.15	The Commons Interchange-One Eye Bridge Road (L-2787) between its junction with the new Mallow Road (N20) and its junction with the old Mallow Road (L2782).
	60.16	The Commons Interchange Under Bridge Road (L-2790) between its junction with the Commons Road (L-90209) and its junction with the Killeens Road (L-2785)
	60.17	The Lower Killeens Road (L-2797) from its junction with the Blackstone Bridge-Killeens Road (L-5057) to its junction with the Clogheen-Blarney Road(L-2789)
	60.18	The Garveys Bridge to Kilcully Cross Road (L-2963) from the Glenamought River Bridge to a point 250 m north of said point.
	60.19	New Mallow Road (N-20) between a point 616 m north west from its junction with L-1114 to a point 276 m south west of said junction.
Cork South	60.20	The Cooney's Lane Road (L-2461) between a point 240 m south of its junction with Ard Field Estate Road and its junction with the Ballinvuskig-Cross Roads- Farmers Cross Roads (L-2462)
	60.21	The Douglas-Carrigaline Road (R-609) between a point 550 m south east of its junction with the Maryborough Woods Road and a point 1300 m south of said junction.
	60.22	The Maryborough Hill Road (L-2470) between a point 338 m south of its junction with the road to Garryduff (L-2472) and a point 87 m north west from its junction with the Moneygourney Road (L-6477) .
	60.23	The Ballyorban Road (L-6466) from a point 170 m south east of its junction with the Garryduff Road (L-2472) and a point 720 m south east of the said junction.
	60.24	The Monastery Road (L-2474) between a point 128 m south of its junction with Rochestown Road (R-610) to a point 600 m south east from its junction with Bernadette Way (L-24751)
	60.25	L-2475 road for a distance of 20 m north east of the junction with Monastery Road (L-2474)
	60.26	Bernadette Way (L-24751) for a distance of 71 m north west of its junction with L-2474 to said junction.
	60.27	L-2489 from a point 340 m south of its junction with Monastery Road (L-2474) to said junction.
	60.28	The Glen Road (L-6455) between a point of 519 m south east of the junction R-851/L-6455 and a point 1.96km south east of the said junction.
Cork Airport Entrance (Farmers Cross)	60.29	The Kinsale Road(R-600) for a distance 53 m south of its junction with Cork Airport roundabout (N27, L-2462).

Location		Description
	60.30	The Old Cork-Kinsale Road (L6454) between its southern junction with the Cork Road (National Road N27) and its northern junction with said road.
	60.31	The Carrig Lodge Road (L-6453) for a distance of 280 m west of its junction with the Old Cork-Kinsale Road (L-6454)
	60.32	The Sullivan Lane Road (L-6455) for a distance of 150 m north of its junction with the Rathmacullig-Ballinvuskig Road (L-2462)
	60.33	A point on (L-2462) 47 m east of its junction with Cork Airport roundabout (N27, R600) to said junction.
	60.34	Frankfield Road (L-2460) from a point 53 m from its junction with Kinsale Road (N-27) to said junction.
Glanmire	60.35	R639-29 Road from a point 325 m south west of its junction with the L9451-0 to a point 200 m north east of the said junction.
	60.36	R-639-0 from a point 125 m north of its junction with Dunkettle Roundabout to said junction.
	60.37	L-2970 from a point 35 m east of its junction with L-2998 to a point 650 m east of said junction.
Kerry Pike	60.38	The Clogheen-Kerry Pike Road (L-2779) between a point 320 m north west of its junction with the Clogheen-Blarney Road (L-2796) and a point 360 m south east of Monument Cross Road (L-6848).
	60.39	The Kerry Pike-Tower Road (L-2779) between a point 540 m north west of its junction with the Bawnafinny Road (L-2780) and a point 1100 south east of its junction with the Blarney-Tower Road (R-617).
	60.40	The Bawnafinny Road (L-2780) between a point 160 m from its junction with the Clogheen-Tower Road (L-2779) and a point 100 m south of its junction with the Blarney-Tower Road (R-617).
	60.41	The Clogheen – Blarney Road (L-2796) between a point 200 m north west of Clogheen Cross Road and a point a point 1610 m south east of its junction with the Cork-Blarney Road (R-617)
	60.42	A point on the L-6849 Road for a distance of 29 m south west in the direction of the junction L-2779/L-6849.
Rathpeacon	60.43	Sweeney’s Hill (L-2786) from its junction with Kilnap Roundabout (L-2785/N20) to a point 25 m north west of its junction with L-2787.
	60.44	L-2785 from a point 275 m north west from its junction with L-2790 to its junction with the roundabout at Kilnap (L-2785/L-2786).
	60.45	On a point on the L-2790 road for a distance of 73 m south west of the junction L-2785/L2790
	60.46	Old Mallow Road (L-2782) between a point 81 m south of its junction with L2782/L2951 and a point 434 m south east of the said

Location		Description
		junction.
	60.47	Old Whitechurch Road (L-2963) between a point 703 m south east of its junction with L-2963/L2962) and a point 1020 m south east of said junction.
Waterfall	60.48	Waterfall Road (L-2230) between a point 170 m south west of its junction with the Marymount hospice entrance road and a point 1070 m south west of said junction.
Lower Glanmire Road (N8) - Tivoli	60.49	The Lower Glanmire Road (N-8) from a point 66m west of its junction with Myrtle Hill Terrace (L-99292) to a point 226m east of the centre of the Silversprings Interchange overbridge (R-635).
N8 National Road Ramps in Cork	60.50	N-8 westbound on ramp at Silversprings Interchange from a point 43m west of the intersection of the on ramp with the junction for the North Ring Road (R-635) to its intersection with the N-8 mainline.
	60.51	N-8 westbound off ramp at Silversprings Interchange from its intersection with the N-8 mainline to a point 20m east of the intersection of the off ramp with the junction for the North Ring Road (R-635).
M-8	60.52	M-8 northbound off ramp at Junction 18 (Glanmire Interchange) for a distance 40 m south east from the intersection of the off ramp with the R-639.
N-28	60.53	N-28 Cork-Ringaskiddy Road southbound carriageway on the N-40 Junction 9 eastbound off ramp from a point 127 m east of the nosing between the off ramp and the N-40 mainline to a point 60 m south of the centre line of Rochestown Road Bridge.
	60.54	N-28 Cork-Ringaskiddy Road northbound carriageway from a point 60 m south of the centre line of Rochestown Road Bridge to a point on the N-40 Junction 9 eastbound on ramp 302 m east of the nosing between the N-40 Junction 9 eastbound on ramp and the N-40 mainline.
	60.55	N-28 Cork-Ringaskiddy Road northbound carriageway on the N-40 Junction 9 westbound on ramp from the intersection of the westbound on ramp with the eastbound on ramp to a point 92 m north west of said intersection.
	60.56	N-28 Rochestown Interchange northbound on ramp from a point 26 m north of the intersection of the on ramp with the Rochestown Road to the intersection of the on ramp with the N-28 mainline northbound.
N-40	60.57	N-40 eastbound off ramp at Junction 6 (Kinsale Road Roundabout) from a point 270 m west of the intersection of the off ramp with the roundabout to the said roundabout.

Location		Description
	60.58	N-40 eastbound on ramp at Junction 6 (Kinsale Road Roundabout) from the intersection of the on ramp with the roundabout a point 85 m east of the said junction.
	60.59	N-40 westbound off ramp at Junction 6 ((Kinsale Road Roundabout) from a point 168 m east of the intersection of the off ramp with the roundabout to the said roundabout.
	60.60	N-40 westbound on ramp at Junction 6 (Kinsale Road Roundabout) from the intersection of the on ramp with the roundabout to a point 116 m west of the said intersection.
N-27	60.61	Cork City to Airport Road (N-27) from a point 280 m north east of its junction with the Kinsale Road roundabout to a point 380 m south west of said roundabout.
	60.62	N-27 northbound lanes from its junction with Cork Airport roundabout (N-27, L-2462) to a point 245 m north of said roundabout.
	60.63	N-27 southbound lanes from its junction with Cork Airport roundabout (N-27, L-2462) to a point 245 m north of said roundabout.
N27 South Link Road	60.64	The Cork City to Airport Road (N-27) from a point 222m north of its junction with the Boreenmanna Road (R-852) to a point 40m south of the said junction.
Ardarostig (N-71)	60.65	Bandon Road (N-71) from a point 296 m south of the intersection with N-40 Junction 3 (Bandon Road Roundabout) to a point 470 m north of its junction with Mahers Lane (L-2451).
N-22, Ballincollig West Interchange, Junction 3	60.66	N-22 westbound off ramp at Junction 3 (Ballincollig West Interchange) from a point 10 m east of the intersection of the off ramp with the roundabout to the said roundabout.
	60.67	N-22 eastbound on ramp at Junction 3 (Ballincollig West Interchange) from the intersection of the on ramp with the roundabout to a point 45 m west of said intersection.
	60.68	R-608 Ballincollig West Interchange overbridge from the northern roundabout to the southern roundabout on said interchange.
The Commons Road (N20)	60.69	The Cork-Limerick Road (N-20) from a point 125m north west of its junction with Rathpeacon Link Road (L-5274) to a point 10 m north west of its junction with Parklands Drive (L-1114).
Carrigrohane Road (N22)	60.70	The Cork-Killarney Road (N-22) from a point 55 m west from its junction with Inchigaggin Lane (L-2215) to a point 965 m West of its junction with Victoria Cross.

FOURTH SCHEDULE
(80 km/h Special Speed Limits)

Location		Description
Ballincollig	80.1	Junction 1 Ballincollig East Interchange to Curraheen Road (L-2259) between a point 259 m from its junction with L-2222 to the southern roundabout of said interchange.
	80.2	Curraheen Road (L-2222 from a point 372 m from its junction with Clash Road (L-2221) to its junction with Maglin Road (L-2220).
	80.3	Maglin Road (L-2220) from a point 45 m north of its junction with Curraheen Road (L-2222) to said junction.
	80.4	Clash Road (L-2221) from its junction with Clash Road Cross (L-2216/L-2221) to a point 143 m north east of said junction.
	80.5	L-2225 from a point 807 m south west from its junction with Curraheen Cross West (L-2222/L-2225) to said junction.
	80.6	R-618 between a point 135 m south west of its junction with Inniscarra Road (L-2211) to a point 675 m north west of said junction.
Ballincolly & Kilbarry	80.7	Kilcully Road (L-2962) from a point 50 m north east of its junction with L-2963 to its junction with Killeendaniel south (L-2951).
	80.8	Dublin Pike Upper (L-2958) between a point 903 m north west of its junction with L-2962 to a point 1390 m north west of said junction.
	80.9	Dublin Hill Upper (L-2980), from a point 40 m north east of its junction with the Ardagh Heights Estate Road (L-7100) to its junction with the R-614.
	80.10	Ballincolly Road from its junction with Dublin Hill Upper (L-2980) to its junction with L-7094.
	80.11	Ballycolly New Road (R-614) from a point 46 m north of its junction with L-7094 to a point 3930 m north east of said junction.
Blarney	80.12	Coolyduff Road (L-6844) between a point 79 m north west of its junction with R-618 to its junction with Pound Cross (L-6845, L-68442 & L-6844).
	80.13	L-6843 from its junction with L-6844 to a point 1750 m to the West of said junction.
	80.14	Beechmount Road (L-6844-21) from its junction with Pound Cross (L-6845, L-68442 & L-6844) to a point 105 m west of its junction with R-579.

Location		Description
	80.15	L-6845 from its junction with Pound Cross (L-6845, L-68442 & L-6844) to a point 373 m north west of its junction with R-618.
	80.16	L-68422 from its junction with Pound Cross (L-6845, L-68442 & L-6844) to a point 88 m west of its junction with R-579.
	80.17	R-579 from a point 50 m south east of its junction with L-68442 to a point 48 m north west of its junction with Beechmount Road (L-6844-21).
	80.18	Bannow Bridge Road (L-2781) from a point 213 m north east of its junction with R-618 to its junction with Prospect Hill Cross (L-2781, L-6849)
	80.19	L-6849 from its junction with Prospect Hill Cross (L-2781, L-6849) to a point 25 m south west of its junction with Mackeys Cross (L-2779/L-6849).
	80.20	Lee Road (L-2781-10) from its junction with Prospect Hill Cross (L-2781, L-6849) to its junction with L-27811.
	80.21	Lee Road (L-1065-10) from its junction with L-27811 to a point 123 m west of its junction with Atkins Hall (L-990030).
	80.22	Kerry Road (L-2752) between a point 1300 m north west of its junction with Tower West Cross (R-617/L-2752) to a point 1850 m north west of said junction.
	80.23	Boolypatrick Wood road (L-2764) from a point 310 m north west of its junction with Willison's Bridge Cross (R-617/L-2764) to a point 1860 m north west of said junction.
	80.24	L-6835-39 between a point 172 m north west from its junction with L-6834/L-2774 to a point 580 m north west of said junction.
	80.25	L-6834 between a point 94 m north west from its junction with L-6835-39/L-2774 to a point 254 m north west of said junction.
	80.26	L-27731 between a point 739 m north west of its junction with Waterloo road (L-2776) to a point 1540 m from said junction.
	80.27	Branch road (L-2773-7) between a point 190 m north west from its junction with Putlands Bridge Cross (L-2776, L2773) to a point 201 m north west of said junction.
	80.28	Waterloo Road (L-2776) from a point 402 m north west of its junction with Putlands Bridge Cross (L-2776, L2773) to a point 434 m north of said junction.
	80.29	Station Road (L-2784) from a point 385 m north east from its junction with Castle Gardens Estate (L-6881) to a point 950 m from said junction.

Location		Description
	80.30	R-617 from a point 175 m west from its junction with the Roundabout at Shean Lower (R-617, N-20 westbound off ramp)
	80.31	L-2785-28 between a point 162 m north east from its junction with The Heights estate(L-6884) to a point 545 m north west of said junction.
	80.32	L-2785-38 from a point 510 m west from its junction with L-2788 to a point 275 m north west of its junction with the N-20 underpass (L-2790).
	80.33	Kiln Road (L-2789) between a point 107 m south east from its junction with N-20 overbridge (L-2788) to a point 936 m south east of said junction.
Eastbound Parallel Link Road (R-641)	80.34	From a point 144 m east of its junction with the N-71 eastwards for a distance of 233 m.
Douglas	80.35	Spur Hill (L-2452) from a point 10 m south west of its junction with Maher's Lane (L-2451) to a point 440 m south west of said junction.
	80.36	Pouladuff Road (L-2455) between a point 298 metres south west of its junction with Lehenaghmore Road (L-2454) to a point 3870 m south east of said junction.
	80.37	L-2453 from its junction with Spur Hill (L-2452) to its junction with Pouladuff Road (L-2455).
	80.38	L-2456 from its junction with Liss Cross (L-2455, L-2456, L-6460) to a point 638 m south east of said junction.
	80.39	L-6453 between a point 439 metres south east of its junction with Pouladuff Road (L-2455) to a point 1720 m south east of said junction.
	80.40	L-6452 from its junction with L-6453 to its junction with Pouladuff (L-2455).
	80.41	Kinsale Road(R-600) between a point 55 m south west of its junction with Cork Airport roundabout (R-600, N-27 & L-2462) to a point 1920 m south east of said junction.
	80.42	L-2463 between a point 816 m south east of its junction with Scairt Hill (L-2462) to a point 1253 m south east of said junction.
	80.43	L-6463 from a point 315 m south east of its junction with Annalicka Bridge Cross (L-2462, L-6463) to a point 956 m south east of said junction.
	80.44	ElmHill (L-2462) from between a point 611 m west of its junction with Cooney's Lane (L-2461) to a point 204 m south west of its junction with Castletreasure Court estate (L-9199).

Location		Description
	80.45	Ballinreeshig Hill road (L-6464) from its junction with Elm Hill (L-2462) to a point 914 metres south east of said junction.
	80.46	L-24621 from its junction with Elm Hill (L-2462) to its end (cul de sac) 805 m from said junction.
	80.47	Donnybrook Hill (L-2464) between a point 1390 m south east of its junction with Scairt Road (L-2462) to a point 1770 m of said junction.
	80.48	Ballinimlagh Road (L-6465) from its junction with Donnybrook Hill (L-2464) to its junction with New Carrigaline road (N-28)
	80.49	L-2470 from its junction with Moneygourney Cross (L-2470, L-2472, L-6477) to a point 84 m north west from said junction.
	80.50	L-6477 its junction with New Carrigaline Road (N-28) to its junction with Moneygourney Cross (L-2470, L-2472, L-6477).
	80.51	L-6466 between a point 713 m south east from its junction with The Borough Road (L-2472) to a point 1983 m south east of said junction.
	80.52	Ballyorban Road (L-6467) from its junction with L-6466 to its junction with L-2489
	80.53	L-2489 between a point 562 m south of its junction with 3 Cross Roads at Franciscan Capuchin Monastery (L-2474, L-2475, L-2489) to a point 971 m south east of its junction with Ballyorban Road (L-6467).
	80.54	Rochestown Road (R-610) between a point 15 m east of its junction with L-6710 to a point 1370 m east of said junction.
Glanmire & Riverstown	80.55	L-2973 between a point 389 m north of its junction with R-639 to a point 2560 m north west of said junction.
	80.56	R-639-56 between a point 18 m south west of its junction with M8 northbound off ramp (Junction 18 Glanmire) to a point 1390 m north east of said junction.
	80.57	R-639-0 between a point 380 m south west from its junction with L-2983 to a point 104 m north of its junction with Glanmire roundabout (N-8-22).
M8	80.58	M8 motorway northbound on ramp at Junction 18 (Glanmire Interchange) for a distance of 35 m north east from the intersection of the on ramp with the roundabout.

Location		Description
M8	80.59	M8 motorway southbound off-ramp at Junction 18 (Glanmire Interchange) for a distance of 90 m north-east from the intersection of the on-ramp with the roundabout.
	80.60	Junction 18 (Glanmire Interchange) southbound on ramp, from a point 75 m north east of its junction with the roundabout to said roundabout.
	80.61	The L-6987 (Junction 18 (Glanmire Interchange) overbridge)) from its junction with the Western interchange roundabout (R-639/ Junction 18 northbound on -ramp) to its junction with the eastern interchange roundabout (Junction 18 southbound on/off ramps).
	80.62	Glyntown Road (L-6996) from a point 255 m north east of its junction with Marwood Estate (L-7102) to a point 463 m north east of said junction.
	80.63	Burke's Hill (L-7006) from a point 20 m north east of its junction with Lower Glanmire Road (N-8) to a point 624 m north of said junction.
Rathcooney & Banduff	80.64	A segment of the Upper Glanmire Road (R-616) between a point 72 m south west of its junction with L-7071 to its junction with Ballycolly New Road (R-614).
	80.65	A segment of the Upper Glanmire Road (R-616) between a point 315 m north east of its junction with L-7043 to a point 1670 m north east of said junction.
	80.66	Rathcooney Road (L-2974) between a point 100 m north of its junction with the R-615 to a point 32 m south east of its junction with Upper Glanmire road (R-616)
	80.67	L-7024 between a point 107 m west of its junction with R-615 to its junction with Rathcooney Bridge road (L-2979)
	80.68	Rathcooney Bridge road (L-2979) between a point 354 m north west of junction with R-615 to its junction with Rathcooney Road (L-2974).
	80.69	Banduff Road (L-2975) from a point 324 m north east of its junction with R-614 to its junction with Rathcooney Road (L-2974).
	80.70	Lahardane Road (L-2976) from its junction with L-2980 to its junction with L-7005 & L2977.
	80.71	L-7005 from its junction with L-2975 to its junction with Lahardane Road (L-2976) & L-2977.
	80.72	L-2977 from its junction with Lahardane Road (L-2976) & L-7005 to its junction with Rathcooney Road (L-2974).

Location		Description
	80.73	Link Road (L-2977-8) from its junction with Rathcooney Road (L-2974) to its junction with Rathcooney Bridge road (L-2979).
	80.74	L-2981 from its junction with Upper Glanmire Road (R-616) to its junction with Rathcooney Road (L-2974).
	80.75	Knocknahorgan road (L-29792) from its junction with Rathcooney Bridge road (L-2979) to its end (cul de sac).
Rathpeacon	80.76	Old Mallow road (L-2782) from a point 74 m south of its junction with L-2951 to a point 940 m north west of said junction.
	80.77	L-2951 from its junction with Old Mallow road (L-2782) to a point 1680 m north east of said junction.
	80.78	L-6967 from its junction with L-2951 to a point 693 m west of said junction.
	80.79	L-6965 from a point 542 m north west from its junction with L-2951 to said junction.
	80.80	Glennamought Bridge road (L-2963) from its junction with Killeendaniel South (L-2951) to a point 1680 m south east of said junction.
Tivoli Dual Carriageway (N8)	80.81	The Tivoli Dual Carriageway (N-8) from a point 226m east of the centre of the Silversprings Interchange overbridge (R-635) to a point 86m west of Burke's Hill (L-7006).
N-28 Ballinimlagh	80.82	Cork-Ringaskiddy Road (N-28) between a point 440 m north west of its junction with Ballinimlagh Road (L-6465) to a point 664 meters north west of its junction with the L-6477.
N-27 (Ballycurreen)	80.83	The Cork City to Airport Road (N-27) from a point 380 m south west of its intersection with the Kinsale Road roundabout to a point 79 m south of its junction with the Ballycurreen Road (R-851).
N27 National Road Ramps in Cork	80.84	N27 northbound off ramp/northbound on ramp at Turners Cross Junction from the intersection with the N27 mainline to a point 22m south of its junction with the South Douglas Road (R851).
	80.85	N-27 southbound off ramp/southbound on ramp at Turners Cross Junction from a point 17m south of its junction with the South Douglas Road (R-851) to its intersection with the N-27 mainline.
N-40	80.86	N-40 westbound off ramp at Junction 1 (Ballincollig East Interchange) from a point 30 m east of the intersection of the on ramp with the roundabout to said roundabout.
	80.87	N-40 eastbound on-ramp at Junction 1 (Ballincollig East Interchange) from the intersection of the on-ramp with the roundabout to a point 40 m east of said intersection.

Location		Description
	80.88	N -40 eastbound on ramp at Junction 3 (Bandon Road Interchange) from the N-40 eastbound connection road to a point 205 m west of its intersection with the N-40 mainline.
	80.89	N-40 westbound off ramp at Junction 3 (Bandon Road Interchange) from a point 228 m west of its intersection with the N-40 mainline to its intersection with the N40 westbound connection road.
	80.90	The N-40 eastbound connection road to Junction 4 (Sarsfields Road Interchange), from a point 30 m east from its intersection with the Junction 3 (Bandon Road Interchange) roundabout to a point 50 m west of its intersection with the Junction 4(Sarsfields Road Interchange) roundabout.
	80.91	The N-40 westbound connection road from Junction 4 (Sarsfields Road Interchange) to Junction 3 (Bandon Road Interchange), from a point 160 m west from its junction with the Junction 4 (Sarsfields Road Interchange) roundabout to a point 87 m east of the intersection of the off-ramp with the roundabout.
N40 National Road Ramps in Cork	80.92	N-40 mainline eastbound carriageway from a point 1278 m east of the centre of Junction 10 (Mahon Interchange) overbridge to its junction with the Junction 11 (Dunkettle Interchange) roundabout.
	80.93	N-40 mainline westbound carriageway from its junction with the Junction 11 (Dunkettle Interchange) roundabout to a point 1513m east of the centre of the Junction 10 (Mahon Interchange) overbridge.
	80.94	Westbound connection road between Junction 6 (Kinsale Road Interchange) and Junction 5 (Togher) from a point 567 m west of the junction of the westbound slip road and the circulatory carriageway of Junction 6 to a point 907 m west of the Junction of the westbound slip road and the circulatory carriageway of the Kinsale road Interchange.
N-22	80.95	The Cork Killarney Road (N-22) from a point 55 m west of the Inchigaggin Lane (L-2215) to the Poulavone Roundabout (N-22, R-608).
	80.96	N-22 eastbound off ramp at junction 1 (Ballincollig East Interchange) from a point 20 m west of the intersection of the off ramp with the roundabout to the said roundabout.
	80.97	N-22 westbound on ramp at junction 1 (Ballincollig East Interchange) from the intersection of the on ramp with the roundabout to a point 30 m west of the said roundabout.

Location		Description
N-20	80.98	Cork-Limerick Road (N-20) from a point 105 m north west of its junction with Lower Killeens Road (L-90209) to a point 10 m north west of its junction with Parklands Drive (L-1114).
	80.99	The Cork-Limerick Road (N-20) westbound off ramp for the Blarney junction with the R-617 for Blarney, from a point 207 m east of the intersection of the off ramp with the roundabout to the said roundabout junction.
	80.100	The Cork-Limerick Road (N-20) westbound on ramp for the Blarney junction with the R-617 for Blarney, from the intersection of the westbound on ramp with the R-617 to the intersection of the said on ramp with the N-20 mainline.
Dunkettle Interchange	80.101	N8 westbound on ramp at Junction 19 (Dunkettle Interchange) from the intersection of the on ramp with the roundabout to a point 110 m west of said intersection.
	80.102	N8 eastbound off ramp at Junction 19 (Dunkettle Interchange) from a point 106 m west of the intersection of the off ramp with the roundabout to the said roundabout.
	80.103	N25 eastbound on ramp at Junction 1 (Dunkettle Interchange) from the intersection of the on ramp with roundabout to a point 36 m east from the said intersection.
	80.104	N25 westbound off ramp at Junction 1 (Dunkettle Interchange) from a point 208 m east of the intersection of the off ramp with the roundabout to said roundabout.

FIFTH SCHEDULE
(100 km/h Special Speed Limits)

Location		Description
Tivoli Dual Carriageway (N-8)	100.1	The Tivoli Dual Carriageway (N-8) eastbound lanes from a point 86 m west of Burke's Hill (L-7006) to its intersection with the Dunkettle Roundabout.
	100.2	The Tivoli Dual Carriageway (N-8) westbound lanes from its junction with Dunkettle Roundabout to a point 86 m west of Burke's Hill (L-7006)
N8	100.3	N-8 and its continuation as the N-25 from its junction with the Dunkettle Roundabout) to a point 520 m east of the centreline of the bridge over the Junction 19 (Dunkettle Interchange) roundabout.
	100.4	N-8 westbound on ramp from a point 110 m north west of its junction with the Junction 19 (Dunkettle Interchange) roundabout to a point where it intersects with the N-8 mainline carriageway.
	100.5	N-8 eastbound off ramp at Junction 19 (Dunkettle Interchange) from the N25 eastbound mainline to a point 106 m west of the intersection of the off-ramp with the roundabout.
M-8 Motorway	100.6	M-8 northbound mainline carriageway from the Dunkettle Interchange Roundabout to a point 200 m south of the nosing between the northbound off ramp at Junction 18 (Glanmire Interchange) and the M-8 mainline northbound carriageway at this location.
	100.7	M-8 southbound mainline carriageway from the Dunkettle Interchange Roundabout to a point 200 m south of the nosing between the northbound off ramp at Junction 18 (Glanmire Interchange) and the M-8 mainline northbound carriageway at this location.
	100.8	M-8 southbound on ramp from a point 65 m south west of its junction with the L-2998 to its intersection with the M8 mainline southbound carriageway.
N25 Dunkettle	100.9	N-25 eastbound on ramp at Junction 1 (Dunkettle Interchange) from a point 36 m south east of its junction with the Dunkettle Interchange Roundabout to a point 230 m south east where it intersects with the N25 mainline eastbound carriageway.
	100.10	N25 westbound off ramp at Junction 1 (Dunkettle Interchange) from a point 208 m east of the intersection of the on ramp with the roundabout to a point where it intersects with the N25 mainline westbound carriageway.
N28 – Cork - Ringaskiddy	100.11	N-28 Cork-Ringaskiddy Road from a point 60 m south of the centre line of the Rochestown Road Bridge to a point 440 m north west of its junction with L-6465.

Location		Description
	100.12	A segment of the Cork – Ringaskiddy Road (N-28) from a point 664 north west of its junction with the L-6477 to said junction.
South Link Road (N27)	100.13	The Cork City to Airport Road (N-27) from a point 40 m south of its junction with the Boreenmanna Road (R-852) to a point 280 m north-east of its intersection with the Kinsale Road Roundabout.
	100.14	The Cork City to Airport Road northbound lanes (N-27) from a point 79 m south of its junction with Ballycurreen Road (R-851) to a point 245 m north of its junction with Cork City Airport roundabout.
	100.15	The Cork City to Airport Road southbound lanes (N-27) from a point 79 m south of its junction with Ballycurreen Road (R-851) to a point 245 m north of its junction with Cork City Airport roundabout.
N-40 Mainline	100.16	N-40 mainline eastbound carriageway from a point 354 m east of centre of the Junction 2 (Curraheen Interchange) to a point 1278 m east of the centre of Junction 10 (Mahon Interchange) overbridge.
	100.17	N-40 mainline westbound carriageway, from a point 1513m east of the centre of Junction 10 (Mahon Interchange) overbridge to a point 354m east of centre of the Junction 2 (Curraheen Interchange) overbridge.
National Road Ramps in Cork (N-40)	100.18	N-40 eastbound off ramp at Junction 3 (Bandon Road Interchange) from its intersection with the N40 mainline to a point 72m west of the intersection of the off ramp with the roundabout.
	100.19	N-40 westbound on ramp at Junction 3 (Bandon Road Roundabout) from a point 184m west of the intersection of the on ramp with the roundabout to its intersection with the N40 mainline.
	100.20	N-40 westbound off ramp at Junction 3 (Bandon Road Roundabout) from its intersection with the N-40 main carriageway to a point 228 m west of said intersection.
	100.21	N-40 eastbound on ramp at Junction 3 (Bandon Road Roundabout) from its intersection with the N-40 main carriageway to a point 205 m west of said intersection.
	100.22	N-40 eastbound on ramp at Junction 4 (Sarsfields Road Interchange) from its intersection with N-40 main carriageway to a point 240 m west of said intersection.
	100.23	N-40 westbound off ramp on Junction 4 (Sarsfield Road Interchange) from its intersection with N-40 main carriageway to a point 44m east of the Sarsfields Road Interchange roundabout.
	100.24	N-40 eastbound off ramp at Junction 5 (Togher) from its intersection with the N40 mainline to a point 29m west of the intersection of the off ramp with the junction for the Pouladuff Road (L-1013).

Location		Description
	100.25	N-40 eastbound parallel road between Junction 5 (Togher) and Junction 6 (Kinsale Road Roundabout) from a point 29m east from the intersection of the eastbound parallel road with the junction for the Pouladuff Road (L 1013) at Junction 5 to a point 270 m west of its junction with the Kinsale Road roundabout.
	100.26	N-40 westbound on ramp at Junction 5 (Togher) from a point 232m north of the roundabout junction with the Pouladuff Road (L-2455) to its intersection with the N40 mainline.
	100.27	N-40 eastbound off ramp at Junction 6 (Kinsale Road Interchange) from its intersection with the N-40 mainline to a point 270 m west from its junction with the Kinsale Road roundabout.
	100.28	N-40 eastbound on ramp at Junction 6 (Kinsale Road Interchange) from its intersection with the N-40 mainline carriageway to a point 85 m east from its junction with the Kinsale road roundabout.
	100.29	N-40 westbound on ramp at Junction 6 (Kinsale Road Roundabout) from a point 116 m west of its junction with the Kinsale road roundabout to its intersection with the N-40 mainline.
	100.30	N-40 westbound off ramp at Junction 6 (Kinsale Road Roundabout) from a point 168 m east of its junction with the Kinsale Road roundabout to its intersection with the N-40 mainline.
	100.31	N-40 westbound on ramp at Junction 7 (Douglas West) from a point 77m west of the intersection of the on ramp with the junction for the South Douglas Road (R851) to its intersection with the N-40 main carriageway.
	100.32	N-40 eastbound off ramp at Junction 7 (Douglas West) from a point 120 m west of the intersection of the off ramp with the junction for the South Douglas Road (R851) to its intersection with the N-40 main carriageway
	100.33	N-40 eastbound off ramp at Junction 8 (Douglas East)from its intersection with the N-40 mainline to a point 160m west of the intersection of the off ramp with the junction for the Douglas Road (R-610).
	100.34	N-40 eastbound off ramp at Junction 10 (Mahon Interchange)from its intersection with the N40 mainline to a point 10m west of the intersection of the off ramp with the junction for the Mahon Point Road (R-852).
	100.35	N-40 eastbound on ramp at Junction 10 (Mahon Interchange) from a point 29m east of the intersection of the on ramp with the junction for the Mahon Point Road (R-852) to its intersection with the N-40 mainline.

Location		Description
	100.36	N40 westbound off ramp at Junction 10 (Mahon Interchange) from its intersection with the N40 mainline to a point 50m east of the intersection of the off ramp with the junction for the Mahon Point Road (R-852).
	100.37	N-40 westbound on ramp at Junction 10 (Mahon Interchange) from a point 36m west of the intersection of the on ramp with the junction for the Mahon Point Road (R-852) to its intersection with the N-40 mainline.
N-71 - Bandon Road	100.38	Bandon Road (N-71) from a point 470 meters north of its junction with Mahers Lane (L-2451) to a point 695 meters south west of said junction.
N-22	100.39	N-22 from its junction with N-40 Junction 1 (Poulavone Interchange) to its junction at Poulavone Roundabout.
N-20	100.40	New Mallow Road (N-20) from a point 105 m north west of its junction with Lower Killeens Road (L-90209) to a point 2350 m north west of its junction with N-20 south bound off ramp for Blarney Business Park.

SIXTH SCHEDULE
(120 km/h Special Speed Limits)

Location		Description
M8 Motorway	120.1	M-8 mainline carriageway from a point 200 m south of the nosing between the northbound off ramp at Junction 18 (Glanmire Interchange) and the M-8 mainline carriageway to a point 827 m north east from the centreline of the Junction 18 (Glanmire Interchange) overbridge.
	120.2	M-8 northbound on ramp at Junction 18 (Glanmire Interchange) from a point 35 m north of the intersection of the on ramp with the roundabout to its intersection with the M-8 mainline carriageway.
	120.3	M-8 northbound off ramp at Junction 18 (Glanmire Interchange) from a distance 40 m south east from the intersection of the off ramp with the R-639 to its intersection with the M-8 mainline carriageway
	120.4	M-8 southbound off ramp at Junction 18 (Glanmire Interchange) from a point 90 m north of the intersection of the off ramp with the roundabout to its intersection with the M-8 mainline carriageway.
	120.5	M-8 southbound on ramp at Junction 18 (Glanmire Interchange) from a point 75 m south of the intersection of the on ramp with the roundabout to its intersection with the M-8 mainline carriageway.
N-22 Curraheen	120.6	Cork-Killarney Road (N-22) westbound from the centre of the N-22/N-40 Junction 1 (Ballincollig East Interchange) overbridge to a point 20 m east of the N-22 Junction 3 (Ballincollig West Interchange) overbridge.
	120.7	Cork-Killarney Road (N-22) eastbound from a point 20 m east of the N-22 Junction 3 (Ballincollig West Interchange) overbridge to the centre of the N-22/N-40 Junction 1 (Ballincollig East Interchange) overbridge.
	120.8	N-22 eastbound off ramp at Junction 1 (Ballincollig East Interchange) from its intersection with the N-22 mainline to a point 20 m west of the intersection of the off ramp with the roundabout .
	120.9	N-22 westbound on ramp at Junction 1 (Ballincollig East Interchange) from a point 30 m west of the intersection of the on ramp with the roundabout to its intersection with the N-22 mainline.
	120.10	N-22 westbound on ramp at Junction 2 (Ballincollig Interchange) from a point 20 m west of the intersection of the on ramp with the roundabout to its intersection with the N-22 mainline.
	120.11	N-22 westbound off ramp at Junction 2 (Ballincollig Interchange) from its intersection with the N-22 mainline to a point 15 m east of the intersection of the off ramp with the roundabout.

Location		Description
	120.12	N-22 eastbound on ramp at Junction 2 (Ballincollig Interchange) from a point 15 m east of the intersection of the on ramp with the roundabout to its intersection with the N-22 mainline.
	120.13	N-22 eastbound off ramp at Junction 2 (Ballincollig Interchange) from its intersection with the N-22 mainline to a point 88 m west of the intersection of the off ramp with the roundabout.
	120.14	N-22 eastbound on ramp at Junction 3 (Ballincollig West Interchange) from a point 45 m east of the intersection of the on-ramp with the roundabout to its intersection with the N-22 mainline carriageway.
	120.15	N-22 westbound off ramp at Junction 3 (Ballincollig West Interchange) from its intersection with the N-22 mainline a point 10 m east of the intersection of the off ramp with the roundabout.
N40	120.16	N-40 mainline eastbound carriageway from the centre of the N-22/N-40 Junction 1 overbridge to a point 354 m east of the centre of the Junction 2 (Curraheen Interchange) overbridge.
	120.17	N-40 mainline westbound carriageway from a point 354 m east of the centre of Junction 2 (Curraheen Interchange) overbridge to the centre of the N-22/N-40 junction 1 overbridge.
	120.18	N-40 eastbound on ramp at junction 1 (Ballincollig East Interchange) from a point 40 m east of said intersection of the on ramp with the roundabout to its intersection with the N40 mainline.
	120.19	N-40 westbound off ramp at Junction 1 (Ballincollig East Interchange) from its intersection with the N-40 mainline to a point 30 m east of the intersection of the on ramp with the roundabout.
	120.20	N-40 eastbound off ramp at Junction 2 (Curraheen Interchange) from its intersection with the N-40 mainline to a point 71 m west of the intersection of the off ramp with the roundabout.
	120.21	N-40 eastbound on ramp at Junction 2 (Curraheen Interchange) from a point 28 m east from the intersection of the on ramp with the roundabout to its intersection with the N-40 mainline.
	120.22	N-40 westbound off ramp at Junction 2 (Curraheen Interchange) from its intersection with the N-40 mainline to a point 54 m east of the intersection of the off ramp with the roundabout.


Made and adopted under the Common Seal of Cork City Council
this 9th day of March 2020

PRESENT when the
Common Seal of Cork City Council

Was affixed hereto and was
authenticated by:

of

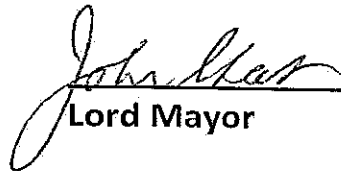
the

m.e. 

The Chief Executive

Cork City Council and a person
nominated under Section 11 (8) of

Local Government Act 2001 to
Authenticate the Common Seal of
Cork City Council



Lord Mayor



Head of Legal Affairs



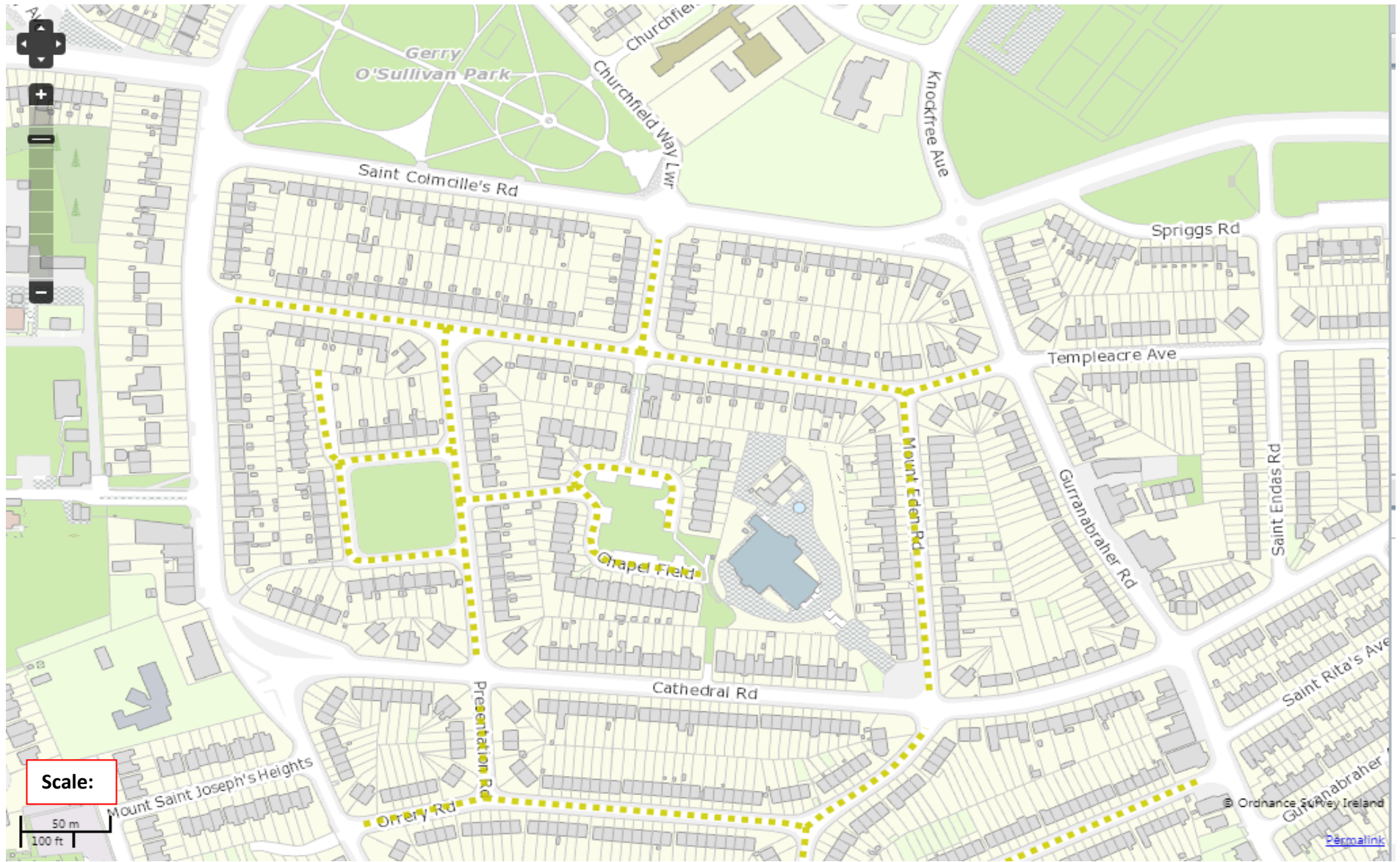
Cork City Council
Comhairle Cachtach Chorcaí



Cork City Road Traffic (Special Speed Limits) Bye-Laws 2020

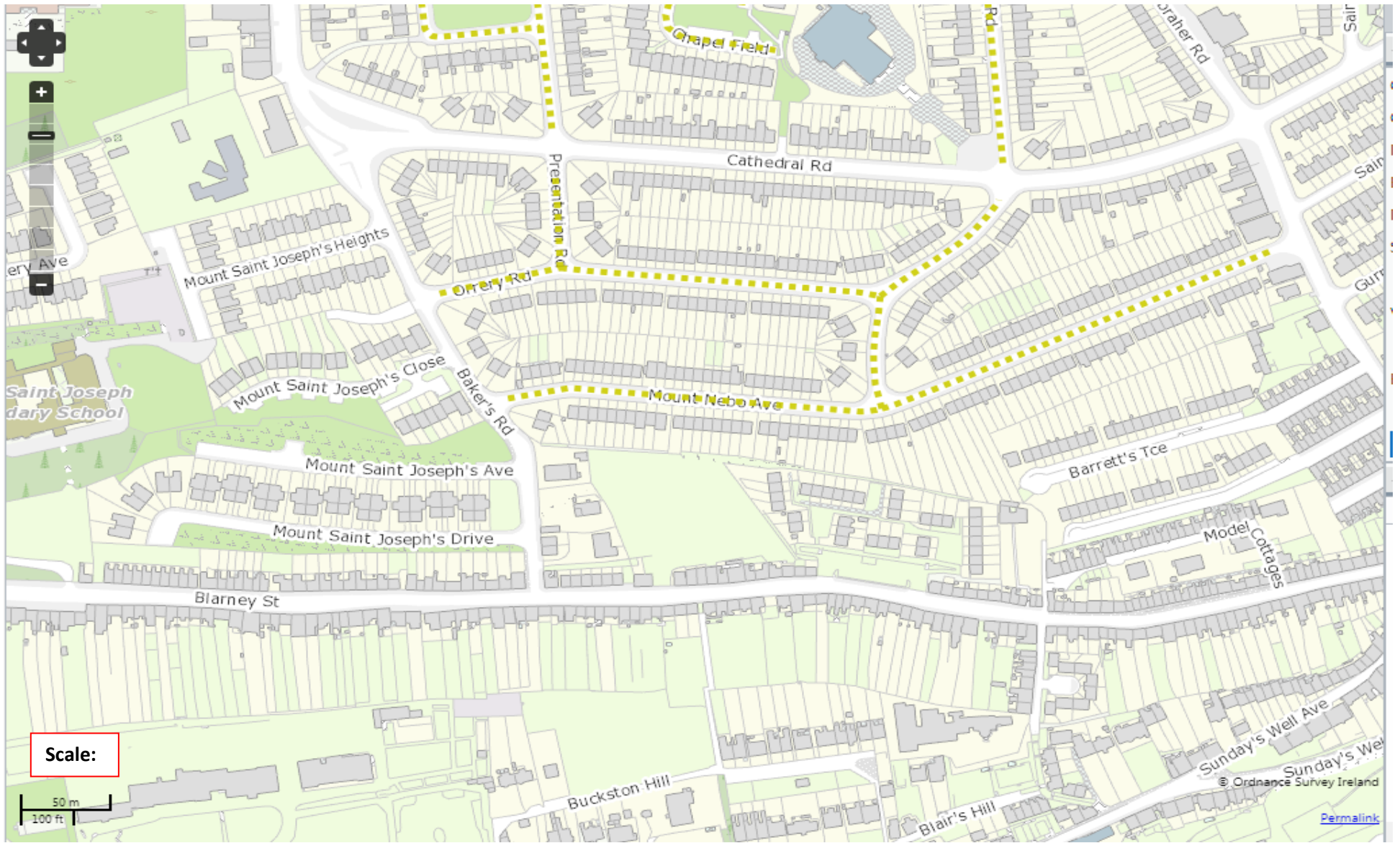
Drawings



2020 Special Speed Limits - Drawing Index

<i>Annex</i>	<i>Description</i>	<i>Page Number</i>
A	30km/h Special Speed Limits	
	30km/h Templeacre & Mount Nebo Avenue Part A	A1
	30km/h Templeacre & Mount Nebo Avenue Part B	A2
	Riverview Estate	A3
	Cushing Road	A4
	Hollyville Estate	A5
	Mardyke Walk West	A6
	Mardyke Walk East	A7
	Connaught Avenue	A8
	Greenmount Avenue	A9
	Bantry Park Road Estate	A10
	Mayfield Park Area	A11
	Courtlands	A12
	Ballinlough Area & Ardfallen Part A	A13
	Ballinlough Area & Ardfallen Part B	A14
	Greenhills Estate Part A	A15
	Greenhills Estate Part B	A16
	Curraheen Estate	A17
	Chestnut Crove & Uam Var Area Part A	A18
	Chestnut Crove & Uam Var Area Part B	A19
Knockrea & Pic Du Jer Park	A20	
B	Glanmire Slow Zone	
	Periodic 30 km/h Speed Limit at Colaiste na Phiarsaigh and Slow Zone at Glanmire Bridge	B1
	Riverstown Slow Zone	B2





Legend: 30kph Slow Zone: 	 Comhairle Cathrach Chorcaí Cork City Council	Project: Proposed Speed Limit Bye-laws 2020		
	Title: 30km/h Templeacre & Mount Nebo Avenue Part A Date: Feb 2020	Drawn by: JC	Checked by: CB	Approved: CB





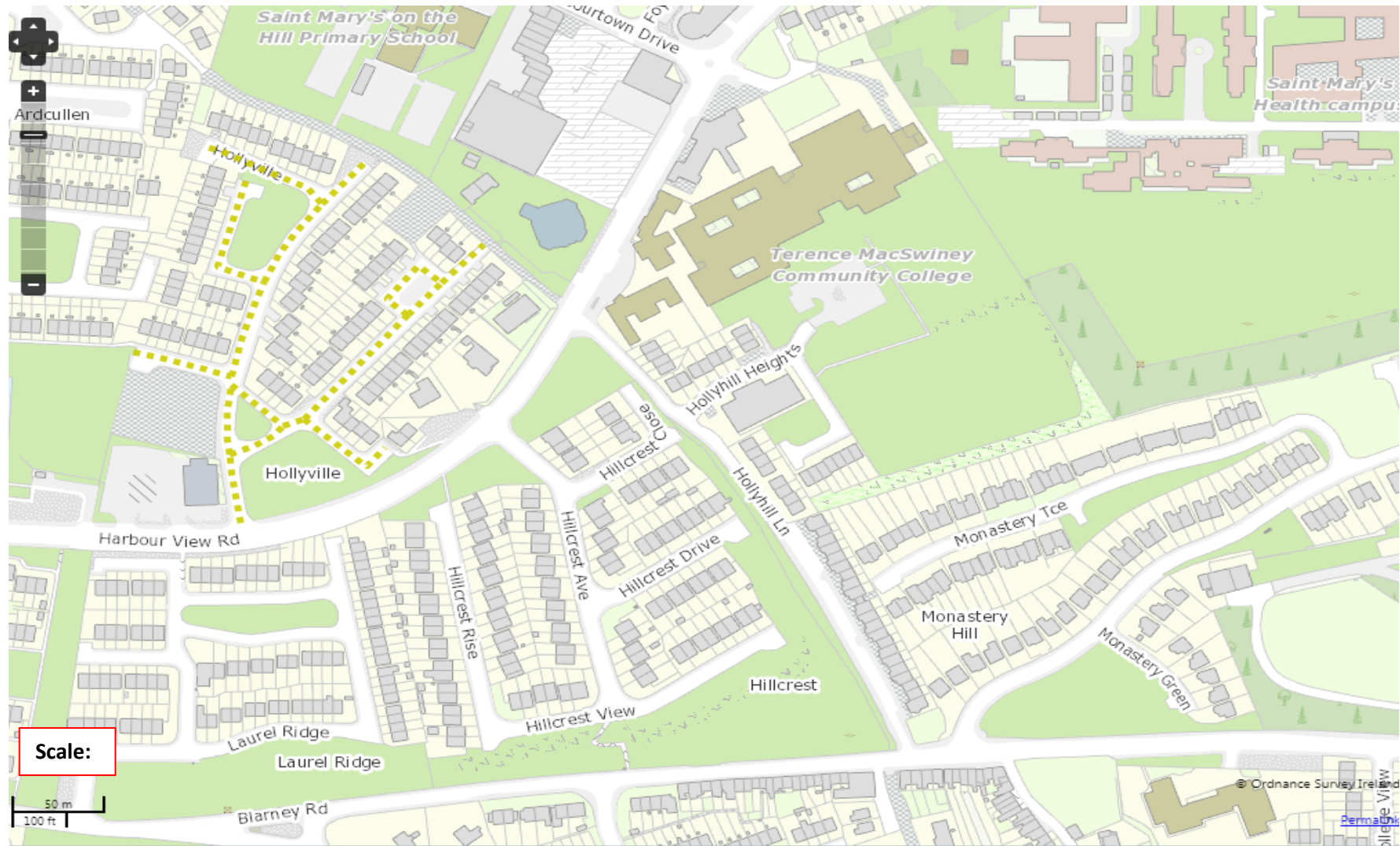
Legend: 30kph Slow Zone: 	 Comhairle Cathrach Chorcaí Cork City Council	Project: Proposed Speed Limit Bye-laws 2020		
	Title: 30km/h Templeacre & Mount Nebo Avenue Part B	File: T:\Speed Limits\2019 Transition\02 30kph Speed Limits		
Date: Feb 2020	Drawn by: JC	Checked by: CB	Approved: CB	





Legend:	 Comhairle Cathrach Chorcaí Cork City Council		Project: Proposed Speed Limit Bye-laws 2020		
	30kph Slow Zone: 	Title: 30km/h Riverview Estate		File: T:\Speed Limits\2019 Transition\02 30kph Speed Limits	
	Date: Feb 2020	Drawn by: JC	Checked by: CB	Approved: CB	





Legend: 30km/h Slow Zone: 	 Comhairle Cathrach Chorcaí Cork City Council	Project: Proposed Speed Limit Bye-laws 2020		
	Title: 30km/h Slow Zone - Cushing Road	File: T:\Speed Limits\2019 Transition\02 30km/h Speed Limits		
	Date: Feb 2020	Drawn by: JC	Checked by: CB	Approved: CB





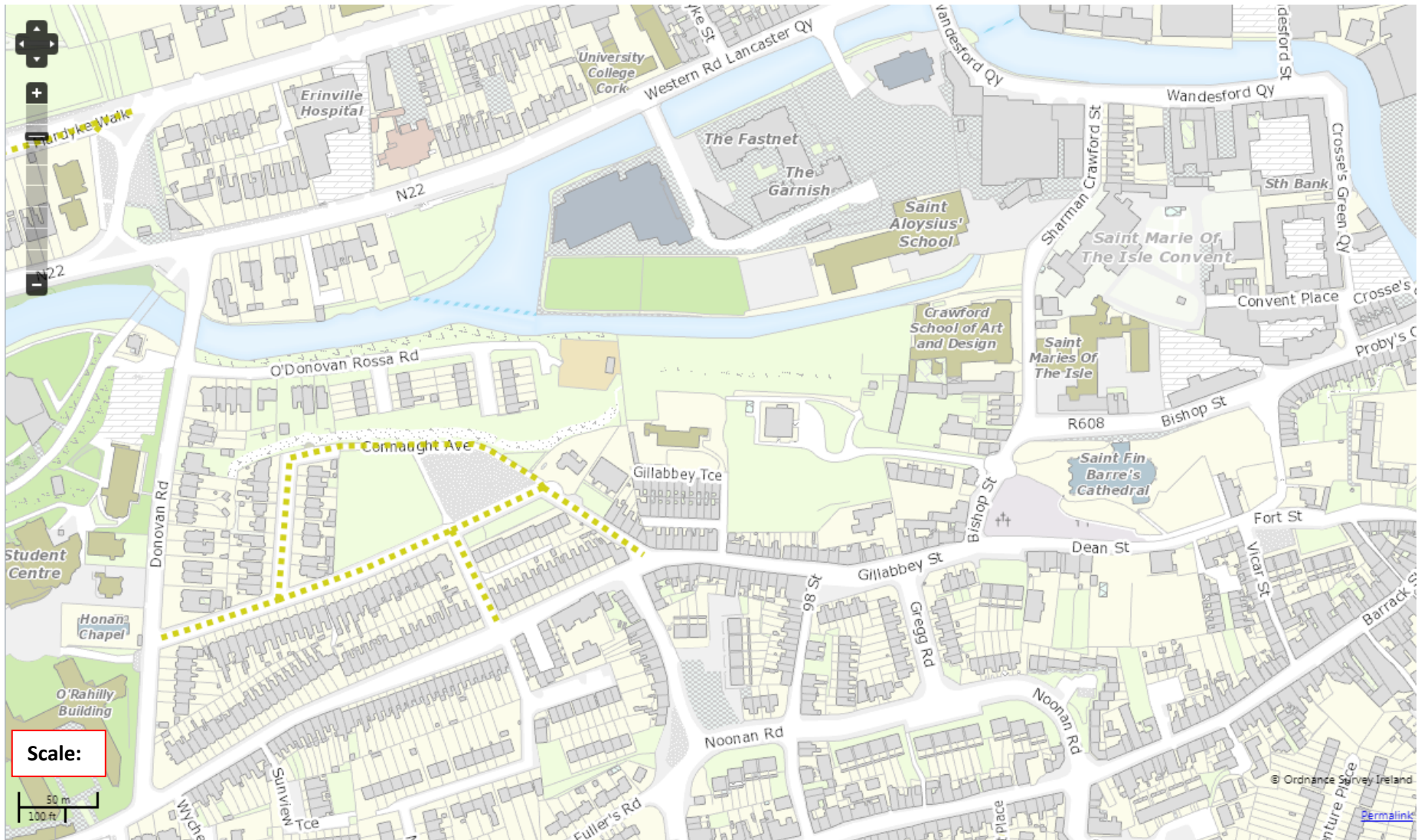
Legend: 30kph Slow Zone: 	 Comhairle Cathrach Chorcaí Cork City Council		Project: Proposed Speed Limit Bye-laws 2020		
	Title: 30km/h Slow Zone – Hollyville Estate		File: T:\Speed Limits\2019 Transition\02 30kph Speed Limits		
	Date: Feb 2020	Drawn by: JC	Checked by: CB	Approved: CB	





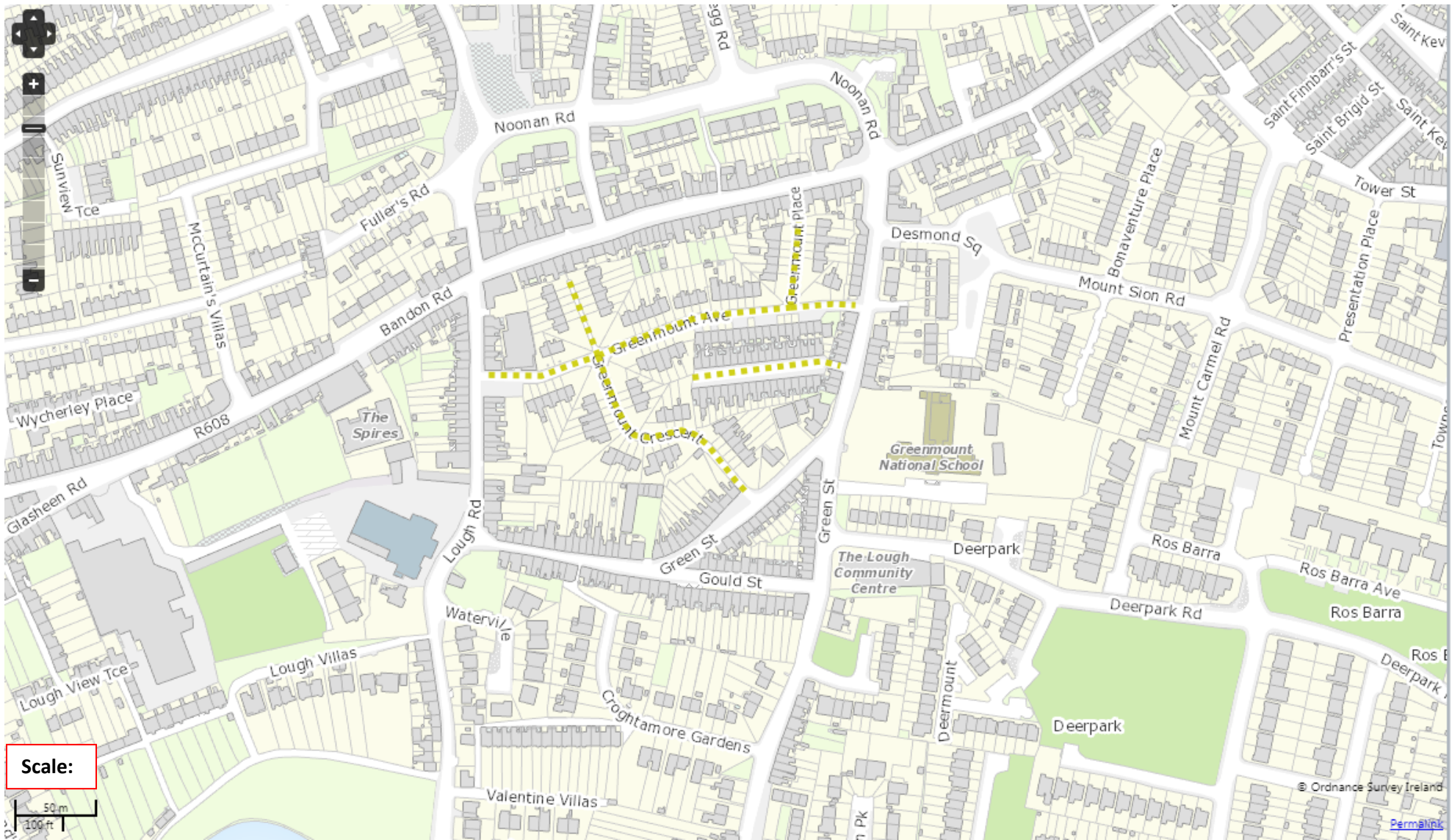
Legend: 30kph Slow Zone: 	 Comhairle Cathrach Chorcaí Cork City Council		Project: Proposed Speed Limit Bye-laws 2020	
	Title: 30km/h Slow Zone – Mardyke Walk West		File: T:\Speed Limits\2019 Transition\02 30kph Speed Limits	
Date: Feb 2020		Drawn by: JC	Checked by: CB	Approved: CB





Legend:	 Comhairle Cathrach Chorcaí Cork City Council		Project: Proposed Speed Limit Bye-laws 2020		
	30kph Slow Zone: 		Title: 30km/h Slow Zone – Mardyke Walk East		
	Date: Feb 2020	Drawn by: JC	Checked by: CB	Approved: CB	
	File: T:\Speed Limits\2019 Transition\02 30kph Speed Limits				





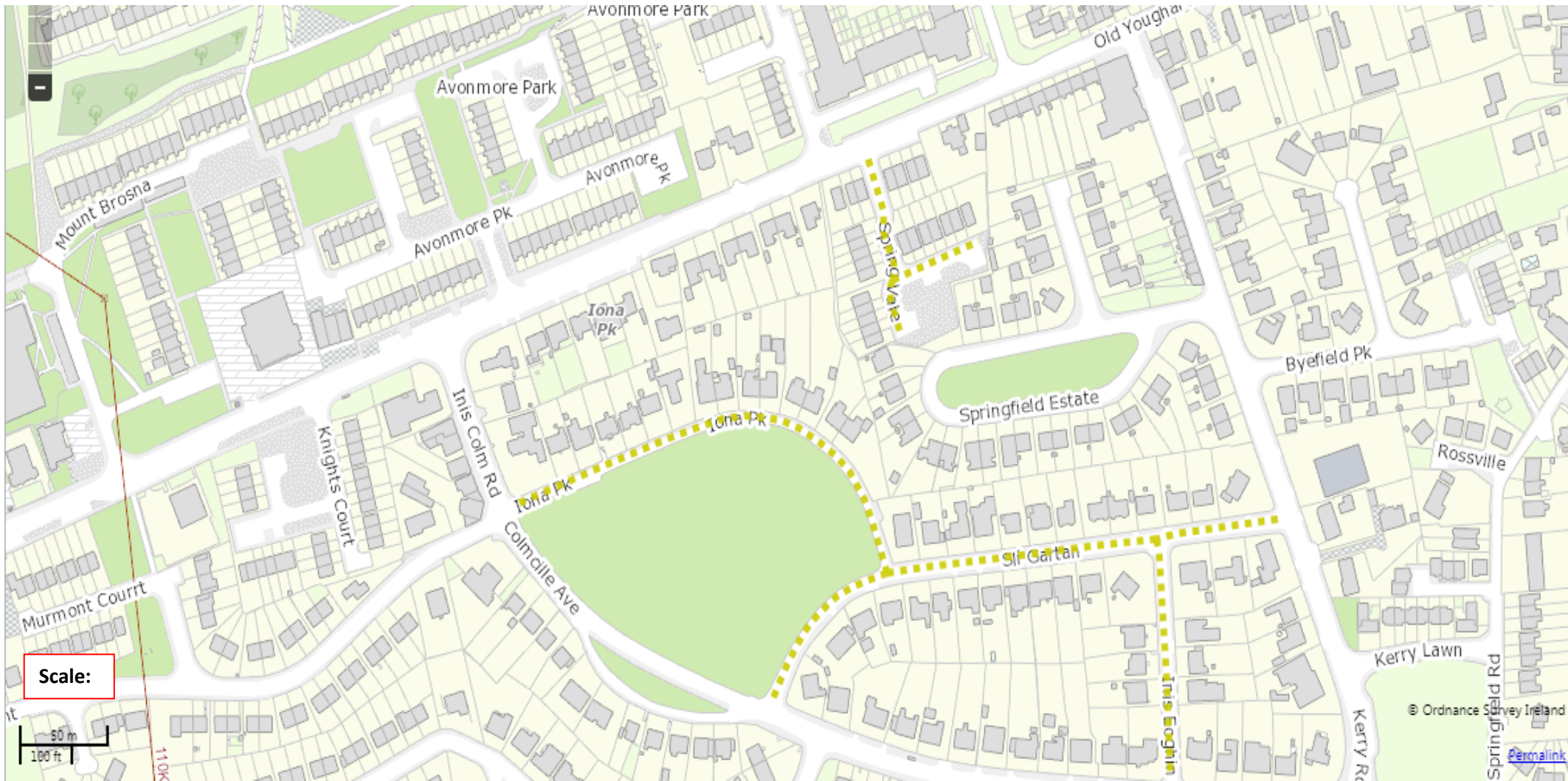
Legend: 30kph Slow Zone: 	 Comhairle Cathrach Chorcaí Cork City Council		Project: Proposed Speed Limit Bye-laws 2020	
	Title: 30km/h Slow Zone – Connaught Avenue		File: T:\Speed Limits\2019 Transition\02 30kph Speed Limits	
Date: Feb 2020		Drawn by: JC	Checked by: CB	Approved: CB





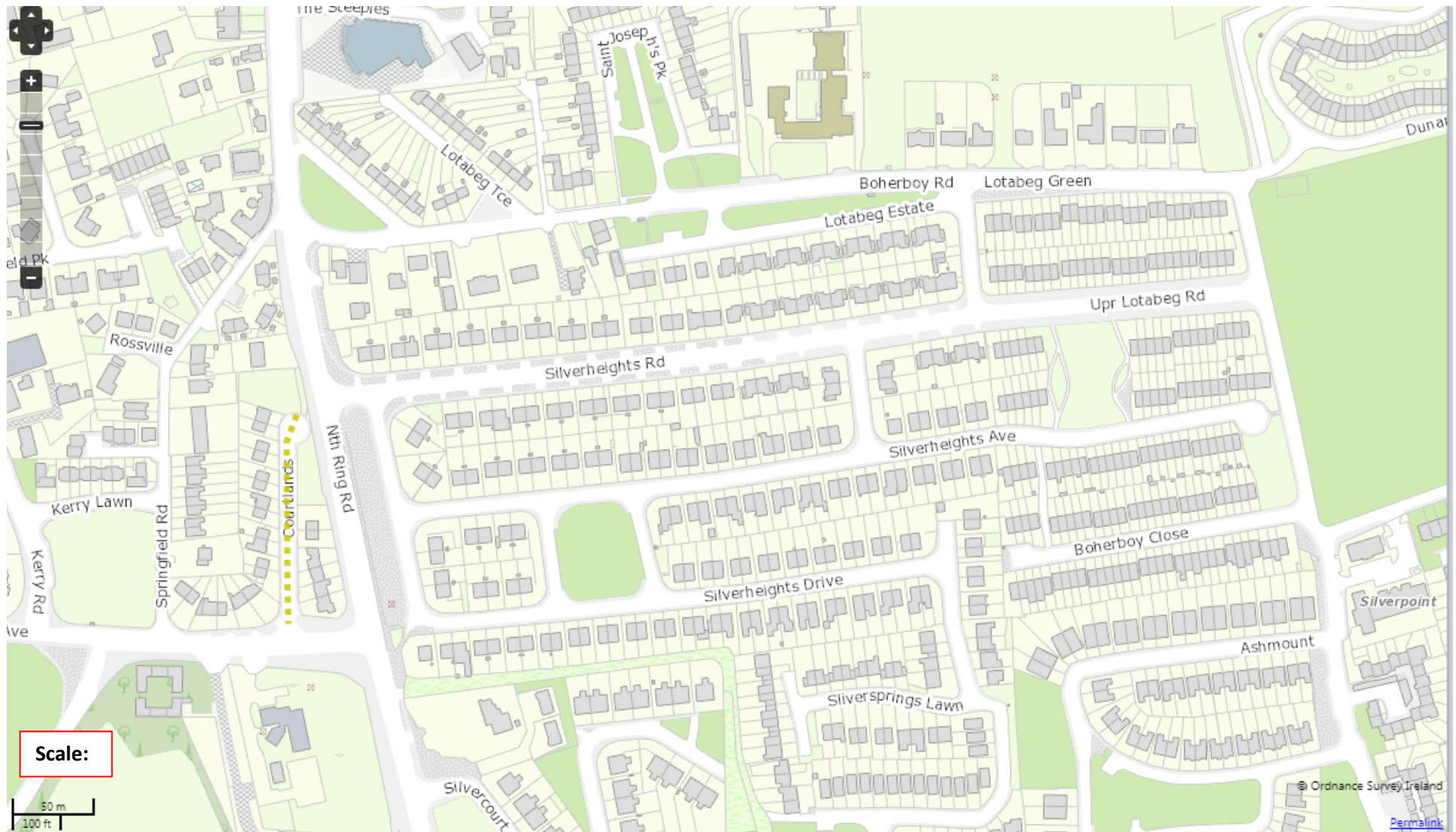
Legend:	 Comhairle Cathrach Chorcaí Cork City Council		Project: Proposed Speed Limit Bye-laws 2020		
	30kph Slow Zone: 		Title: 30km/h Slow Zone – Greenmount Avenue		
	Date: Feb 2020	Drawn by: JC	Checked by: CB	Approved: CB	
	File: T:\Speed Limits\2019 Transition\02 30kph Speed Limits				





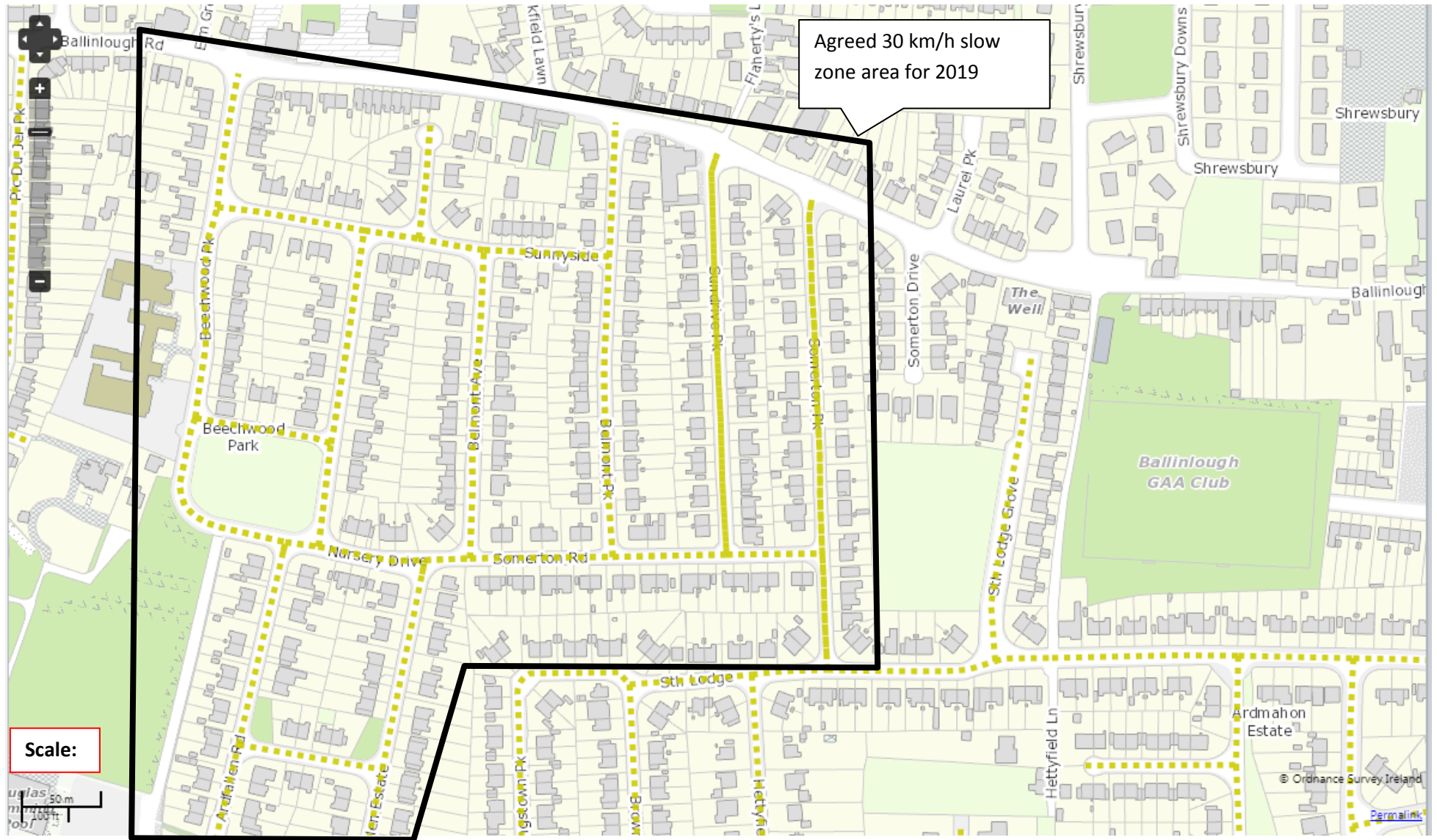
Legend:	 Comhairle Cathrach Chorcaí Cork City Council		Project: Proposed Speed Limit Bye-laws 2020	
	Title: 30km/h Slow Zone – Bantry Park Road Estate		File: T:\Speed Limits\2019 Transition\02 30kph Speed Limits	
30kph Slow Zone: 	Date: Feb 2020	Drawn by: JC	Checked by: CB	Approved: CB





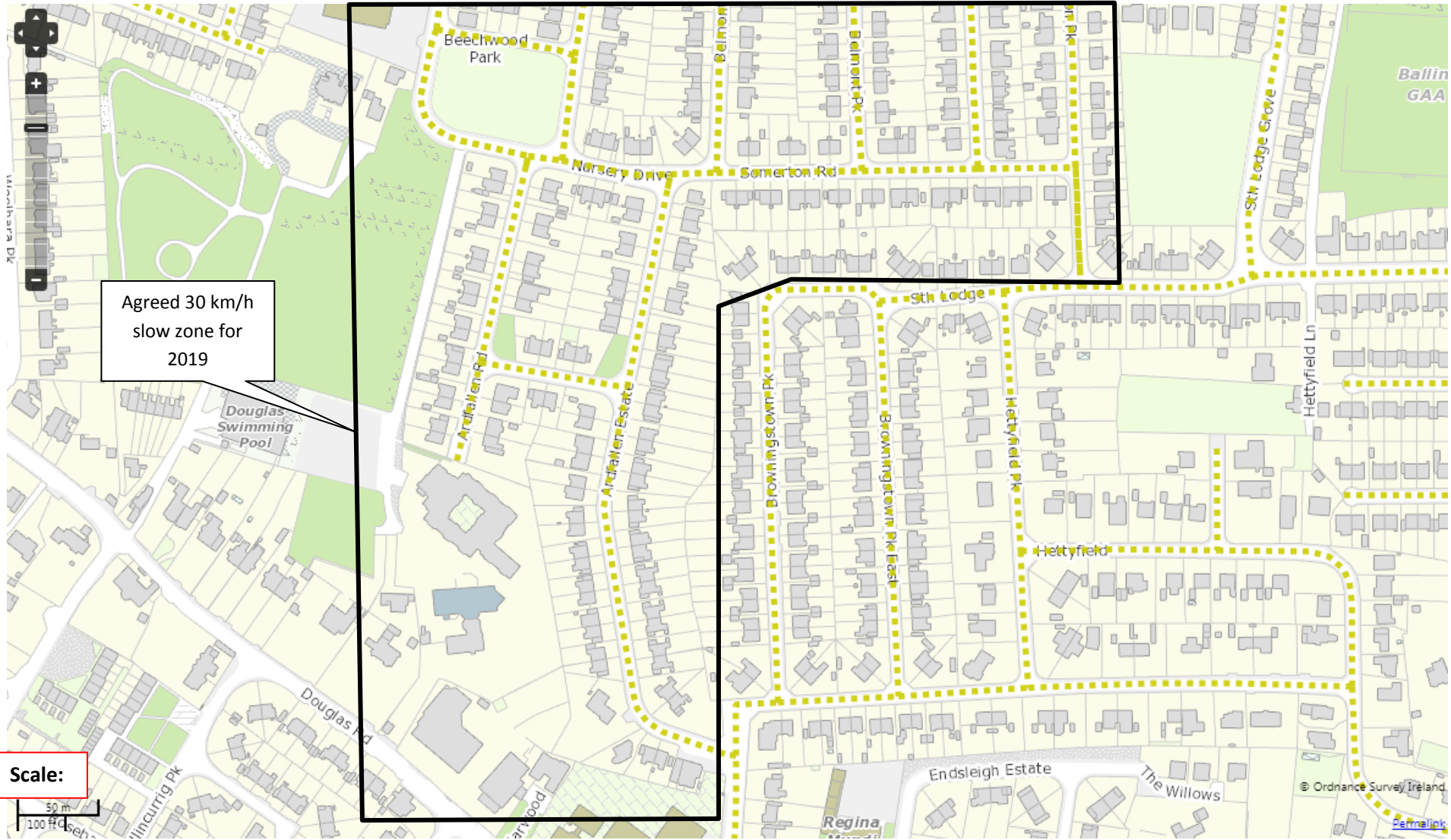
Legend:	 Comhairle Cathrach Chorcaí Cork City Council		Project: Proposed Speed Limit Bye-laws 2020		
	Title: 30km/h Slow Zone – Mayfield Park Area		File: T:\Speed Limits\2019 Transition\02 30kph Speed Limits		
30kph Slow Zone: 	Date: Feb 2020	Drawn by: JC	Checked by: CB	Approved: CB	





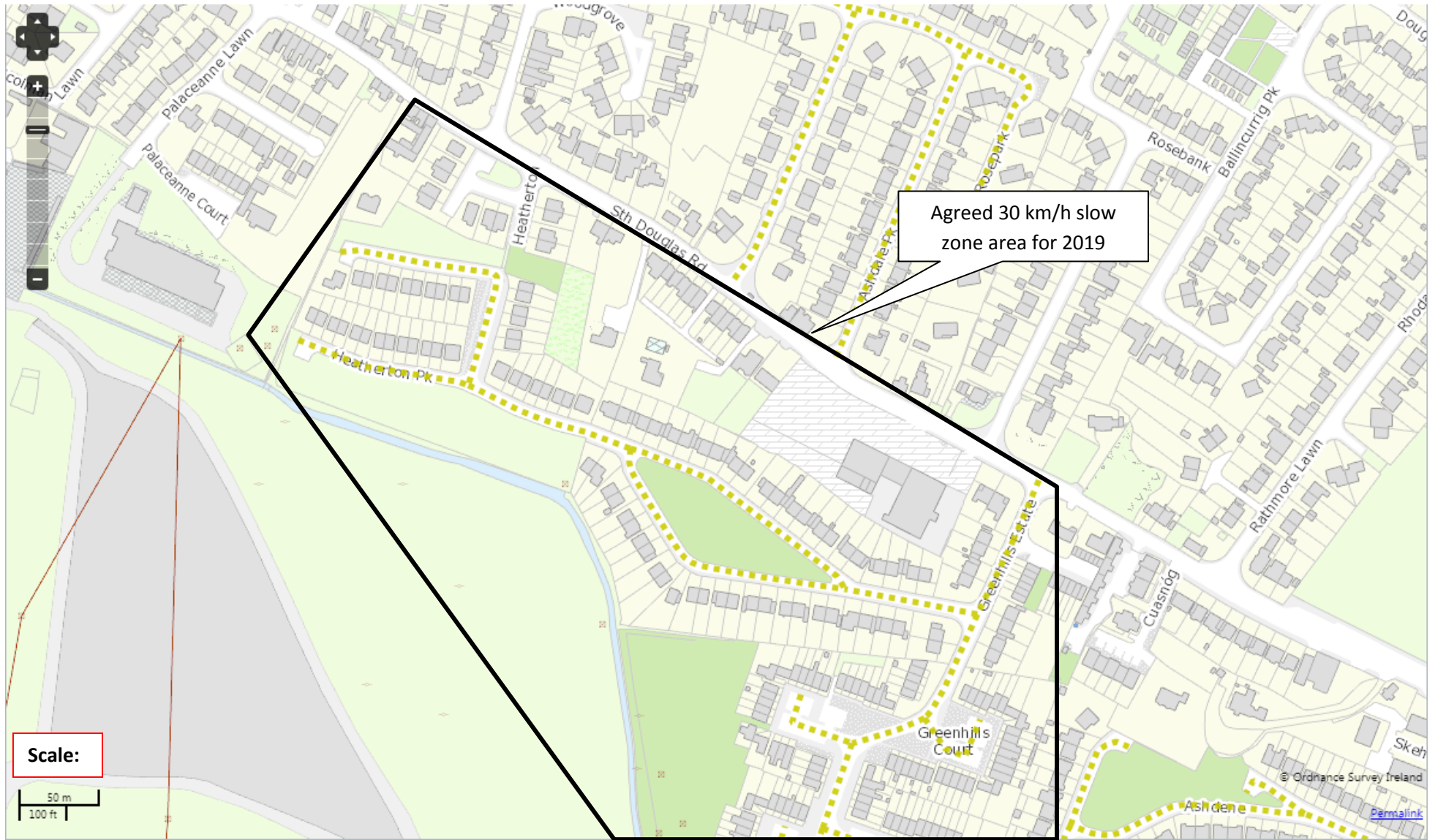
Legend:	 Comhairle Cathrach Chorcaí Cork City Council		Project: Proposed Speed Limit Bye-laws 2020	
	30kph Slow Zone: 		Title: 30km/h Slow Zone – Courtlands	
	Date: Feb 2020	Drawn by: JC	Checked by: CB	Approved: CB





Legend:	 Comhairle Cathrach Chorcaí Cork City Council		Project: Proposed Speed Limit Bye-laws 2020	
	30kph Slow Zone: 		Title: 30km/h Slow Zone – Ballinlough Area & Ardfallen Part A	
	Date: Feb 2020	Drawn by: JC	Checked by: CB	Approved: CB





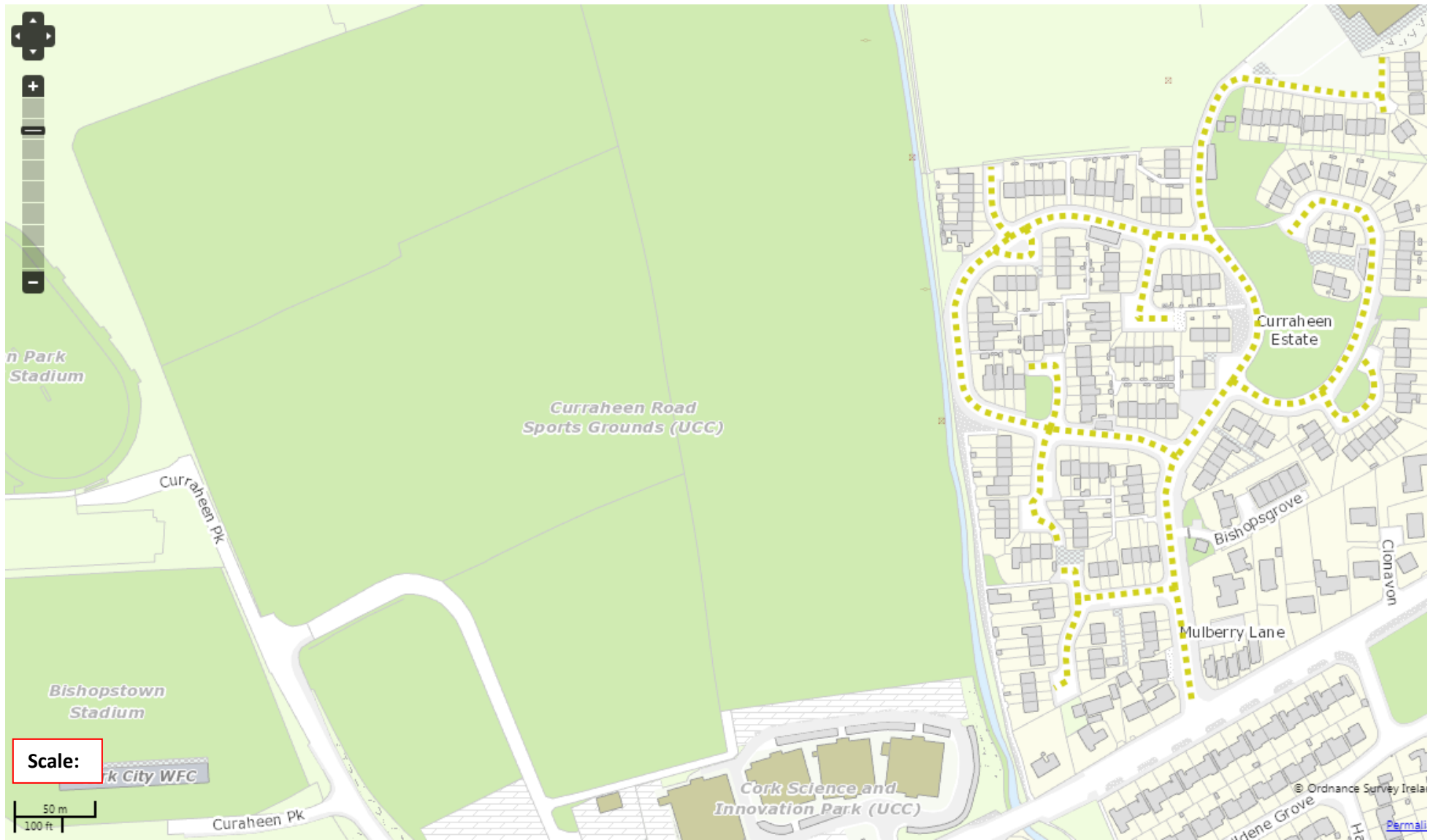
Legend:	 Comhairle Cathrach Chorcaí Cork City Council		Project: Proposed Speed Limit Bye-laws 2020	
	30kph Slow Zone: 		Title: 30km/h Slow Zone – Ballinlough Area & Ardfallen Part B	
	Date: Feb 2020	Drawn by: JC	Checked by: CB	Approved: CB





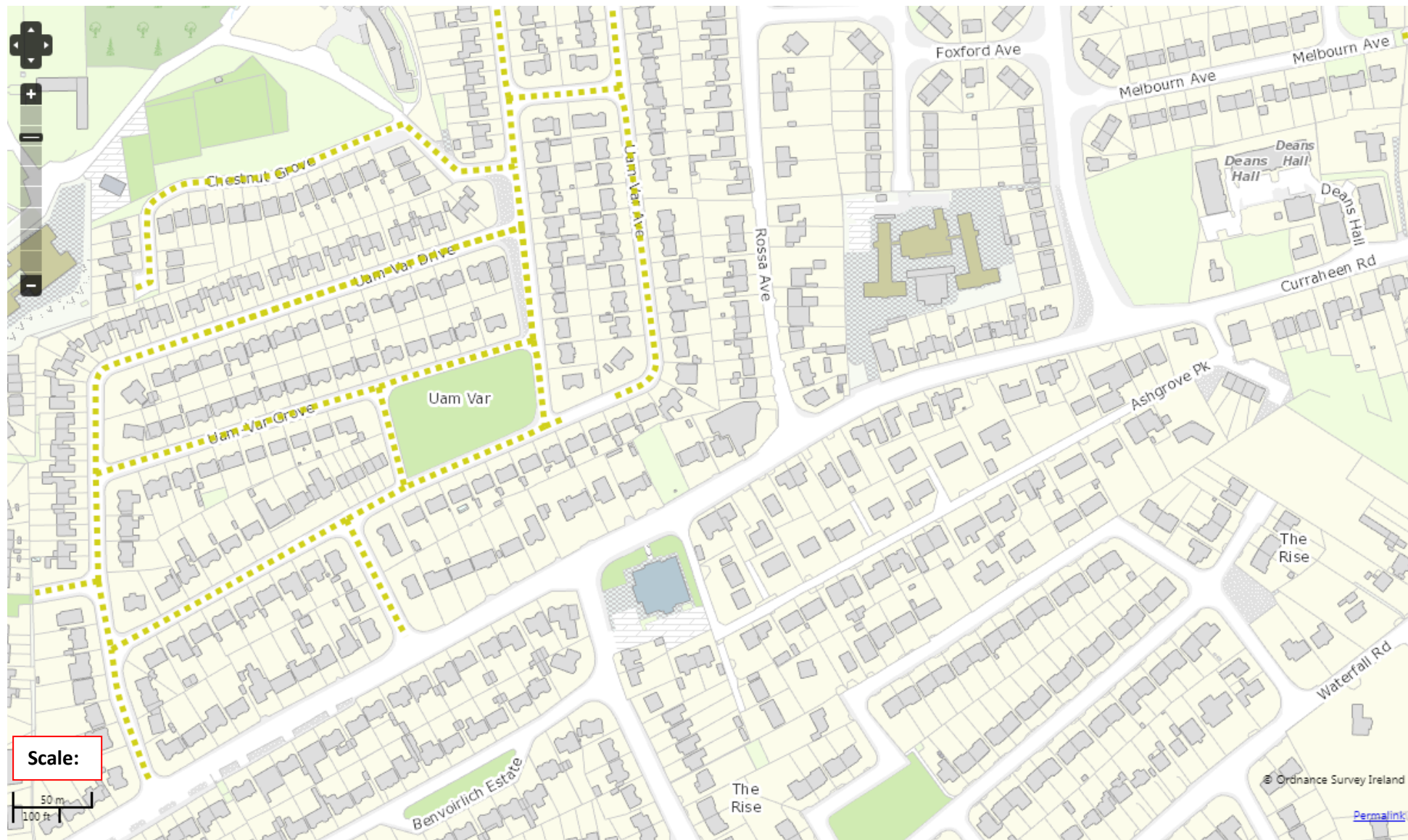
Legend:	 Comhairle Cathrach Chorcaí Cork City Council		Project: Proposed Speed Limit Bye-laws 2020	
	30kph Slow Zone: 		Title: 30km/h Slow Zone – Greenhills Estate Part A	
	Date: Feb 2020	Drawn by: JC	Checked by: CB	Approved: CB
	File: T:\Speed Limits\2019 Transition\02 30kph Speed Limits			





Legend:	 Comhairle Cathrach Chorcaí Cork City Council		Project:	
	30kph Slow Zone: 		Proposed Speed Limit Bye-laws 2020	
Title: 30km/h Slow Zone – Greenhills Estate Part B		File: T:\Speed Limits\2019 Transition\02 30kph Speed Limits		
Date: Feb 2020		Drawn by: JC	Checked by: CB	Approved: CB





Legend:	 Comhairle Cathrach Chorcaí Cork City Council		Project:	
	30kph Slow Zone: 		Proposed Speed Limit Bye-laws 2020	
	Title: 30km/h Slow Zone – Curraheen Estate		File: T:\Speed Limits\2019 Transition\02 30kph Speed Limits	
	Date: Feb 2020	Drawn by: JC	Checked by: CB	Approved: CB





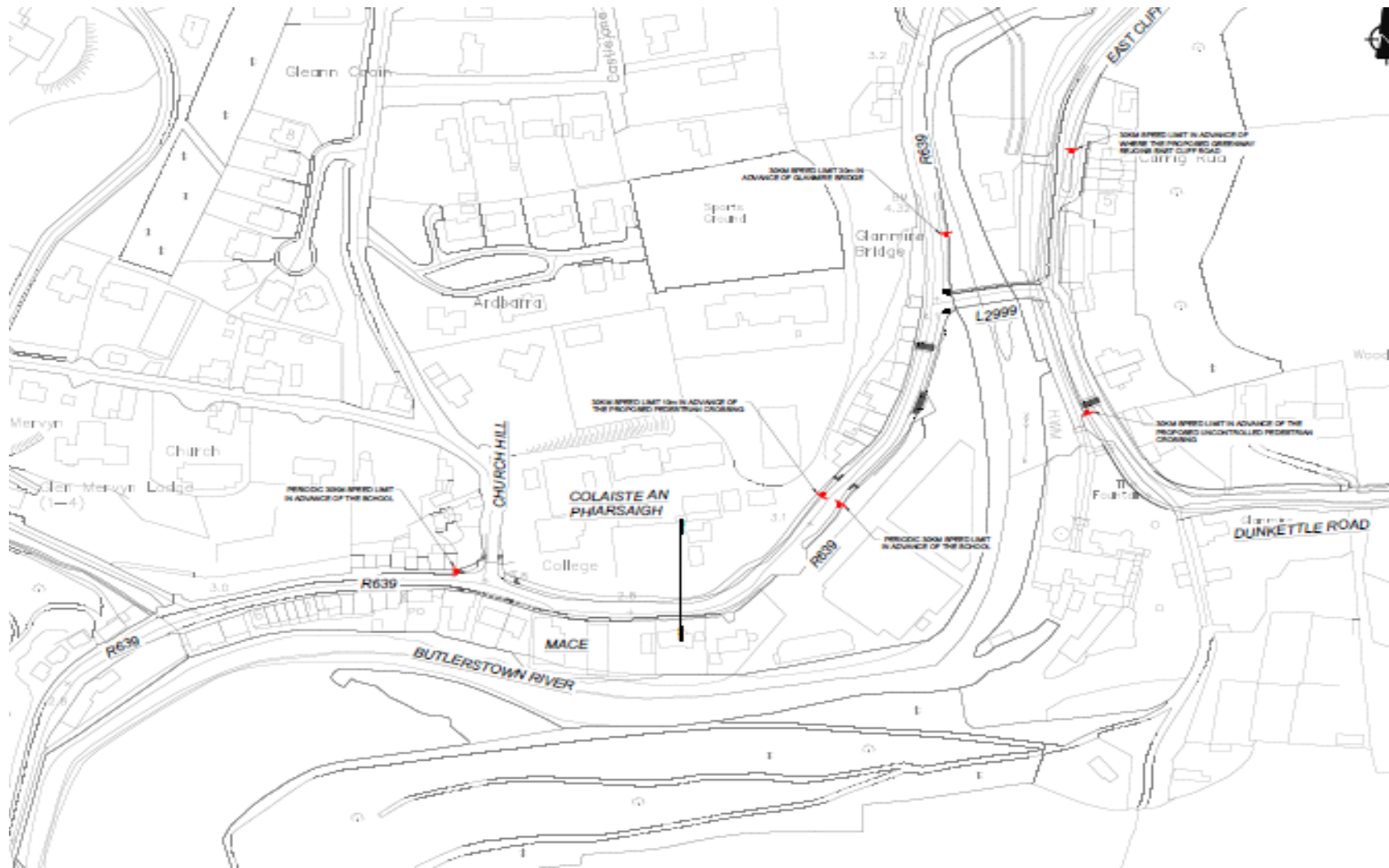
Legend: 30kph Slow Zone: 	 Comhairle Cathrach Chorcaí Cork City Council		Project: Proposed Speed Limit Bye-laws 2020	
	Title: 30km/h Slow Zone – Chestnut Grove and Uam Var Estate Part A		File: T:\Speed Limits\2019 Transition\02 30kph Speed Limits	
Date: Feb 2020	Drawn by: JC	Checked by: CB	Approved: CB	




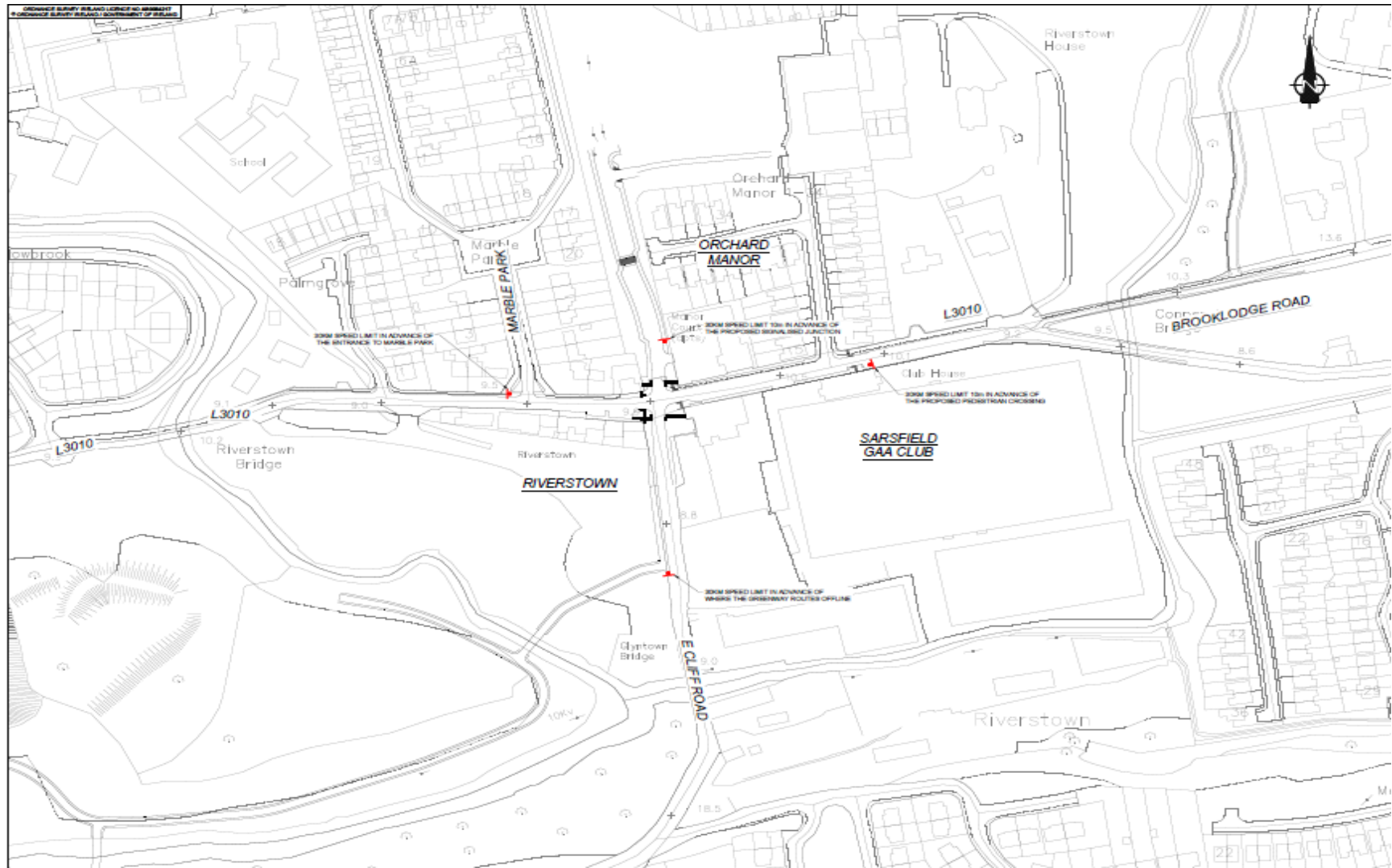
Legend:	 Comhairle Cathrach Chorcaí Cork City Council		Project:	
	30kph Slow Zone: 		Proposed Speed Limit Bye-laws 2019	
Title: 30km/h Slow Zone – Chestnut Grove and Uam Var Estate Part B		File: T:\Speed Limits\2019 Transition\02 30kph Speed Limits		
Date: Feb 2020		Drawn by: JC	Checked by: CB	Approved: CB




Legend:	 Comhairle Cathrach Chorcaí Cork City Council		Project: Proposed Speed Limit Bye-laws 2020	
	30kph Slow Zone: 		File: T:\Speed Limits\2019 Transition\02 30kph Speed Limits	
	Date: Feb 2020	Drawn by: JC	Checked by: CB	Approved: CB



Legend: 30kph Slow Zone: 	 Comhairle Cathrach Chorcaí Cork City Council		Project: Proposed Speed Limit Bye-laws 2019	
	Title: Periodic 30 km/h Speed Limit at Colaiste na Phiarasaigh and Slow Zone at Glanmire Bridge		File: T:\Speed Limits\2019 Transition\02 30kph Speed Limits	
Date: Feb 2020		Drawn by: JC		Checked by: CB
				Approved: CB



Legend: 30kph Slow Zone: 	 Comhairle Cathrach Chorcaí Cork City Council		Project: Proposed Speed Limit Bye-laws 2019	
	Title: 30 km/h Slow Zone at Riverstown Glanmire		File: T:\Speed Limits\2019 Transition\02 30kph Speed Limits	
Date: Feb 2020		Drawn by: JC		Checked by: CB
				Approved: CB